

SECTION LINE SURVEY BETWEEN SECTIONS 23 & 24, T24S, R2W, W.M.

FOR

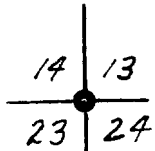
EVANS PRODUCTS COMPANY

DO NOT REMOVE FROM OFFICE

FILED *L.L.*
RECEIVED

NOV 9 1952

COUNTY SURVEYOR
DOUGLAS COUNTY, ORE.



*N0°49'W, 5176.8 Ft.
(Record N0°01'W, 5280.0 Ft.)*

*N0°49'W, 2588.4
(Record N0°01'W, 2640.0)*

*{ 1/4 Corner,
Sec's. 23 & 24*

*N0°49'W, 2588.4
(Record N0°01'W, 2640.0)*

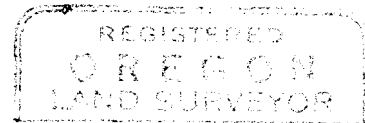


Legend


- Corner Found
- Corner Set



Scale: 1 in. = 60 ft.

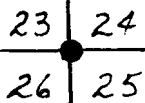


BA Shaner



Notes:

1. Magnetic declination used for survey was 20°30' E.
2. See added sheet for corner information.



Surveyed November, 1952

COUNTY SURVEYORS FILE DATA
DO NOT REMOVE FROM OFFICE

SECTION LINE SURVEY BETWEEN SECTIONS 23 & 24, T24S, R2W, W.M.,
FOR EVANS PRODUCTS COMPANY, ADDENDA SHEET ONLY

The corner common to Sections 13, 14, 23, 24, T24S, R2W;
found original basalt stone, from which a:

14" Hemlock, scribes visible, tree now blown down, bears NE.

30" D. Fir, bears S22°W, 3.3 feet, with old face.

16" D. Fir, a snag now, with old face, bears N55°W, 12.5 feet.

I restored above corner by setting a 1" x 36" galv. iron pipe,
from which:

26" D. Fir bears N45°W, 23.2 feet, scribed "S 14 BT".

38" D. Fir bears N14°E, 11.4 feet, scribed "S 13 BT".

8" Yew bears S25°E, 46.6 feet, scribed "S 24 BT".

The Quarter Corner common to Sections 23 & 24, T24S, R2W;
found nothing, so set a 1" x 36" galv. iron pipe by proportional
measurement, from which a:

12" Hemlock bears S29°W, 24.4 feet, scribed "S 23 BT".

38" Sugar Pine bears S56°E, 54.5 feet, scribed "S 24 BT".

The corner common to Sections 23, 24, 25, 26, T24S, R2W;
found an original 48" D. Fir bearing tree with scribes visible,
from which bearing tree, on a bearing of S29°E, 41.6 feet, I set
a 1" x 36" galv. iron pipe, from which:


24" D. Fir bears S58°E, 31.4 feet, scribed "S 25 BT".

10" D. Fir bears N47°E, 33.0 feet, scribed "S 24 BT".

14" D. Fir bears S5°W, 37.0 feet, scribed "S 26 BT".



B A Shaner



FILED *L. L.*
RECEIVED

NOV 4 1952

COUNTY SURVEYOR
DOUGLAS COUNTY, ORE.

51/24