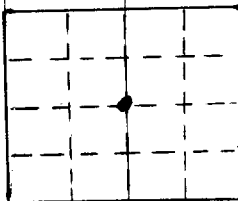


T32S R6W W.M.

Center  $\frac{1}{4}$  Corner Section 30



REGISTERED  
OREGON  
LAND SURVEYOR

*Wm. B. Paulin*

JULY 14, 1961  
WM. B. PAULIN  
552

I set 1 $\frac{1}{2}$ " x 36" iron pipe at corner

I mark two trees

A fir 11" dia. bears S41°W  
8 $\frac{3}{4}$  ft. distance

Marked C  $\frac{1}{4}$  530  
B.T.

A fir 6" dia. bears N42°E  
20 $\frac{3}{4}$  ft. distance

Marked C  $\frac{1}{4}$  530  
B.T.

O+✓

C. S. File No. 51/239 1

T32S R6W W.M.  
(Renewal)

West 1/4 corner section 30

I find mound of stone at  
corner. I also find a fir 38"  
dia. bearing west 39 Lks. very good  
scribe although core of tree rotten.  
I find burnt pine stump bearing  
N42°E 76 Lks. Also find 1/4 marked  
on set stone in mound of stone

I set 2" x 36" iron pipe at corner

I mark two new trees

A P. Pine 24" dia. bears S88°30'W 64<sup>6</sup> ft. dist.  
Marked 1/4 S 25 T32S R7W

B.T.

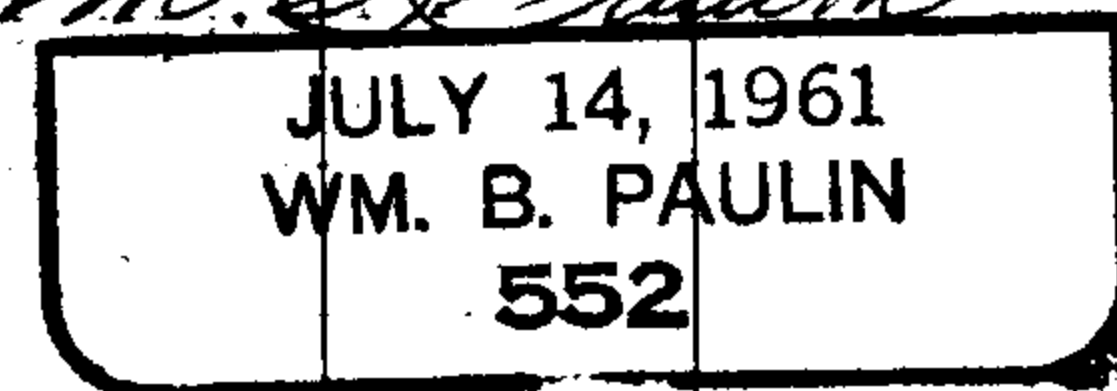
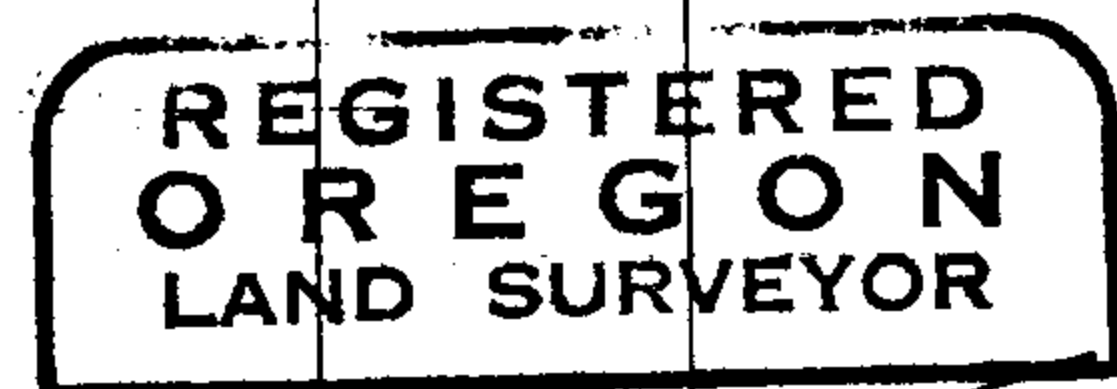
A Madrone 10" dia. bears  
N72 1/2°E 24<sup>5</sup> ft. dist.

Marked

1/4 S 30 T32S R6W

B.T.

+ ① ✓



C. S. File No. 51/2392

T32S R6W W.M.  
(Renewal)

South 1/4 Corner section 30

I find 1/2" iron pipe at corner as  
described by D.F. Theno

I find 26" sugar pine stump bearing  
N32°E 9.2 ft. distance

I also find 12" laurel stump <sup>bearing</sup> N3°W 34 Lks. dist.

I find 3" canyon live oak bearing  
S32°E 5° ft. dist. scribed (1/4)

I mark two new trees

A fir 10" dia. bears N4°W 13<sup>3</sup> ft. dist.

Marked 1/4S 30 T32S R6W

B.T.

A Madrone 8" dia. bears

S15 1/2°E 33<sup>8</sup> ft. dist.

Marked

1/4S 31 T32S R6W

B.T.

REGISTERED  
OREGON  
LAND SURVEYOR

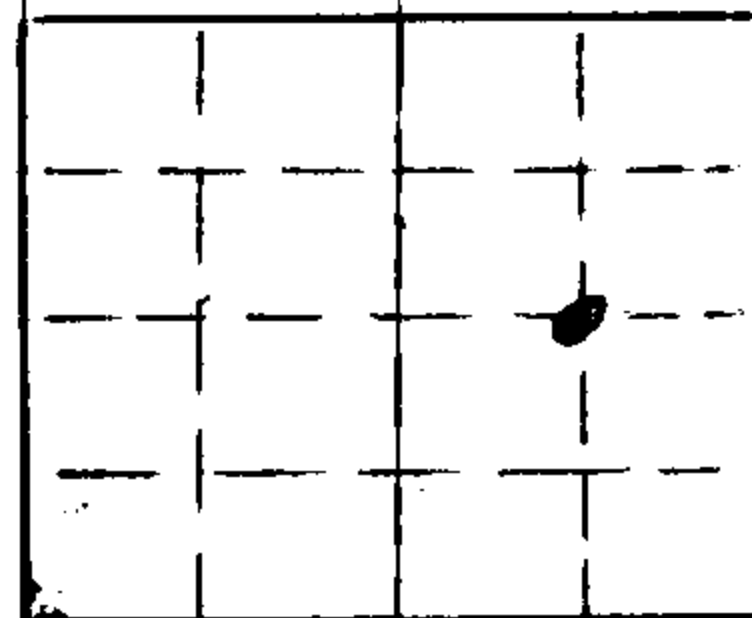
JULY 14, 1961  
WM. B. PAULIN  
552

C. S. File No. 51/239 3

OT ✓

T32s R6w W.M.

C.E.  $\frac{1}{16}$  Corner section 30



REGISTERED  
OREGON  
LAND SURVEYOR

*Wm B Paulin*

JULY 14, 1961  
WM. B. PAULIN  
552

I set 1" x 36" iron pipe at corner

I mark two trees

A fir 14" dia. bears N  $26\frac{1}{2}^{\circ}$  E  
27<sup>0</sup> ft. distance

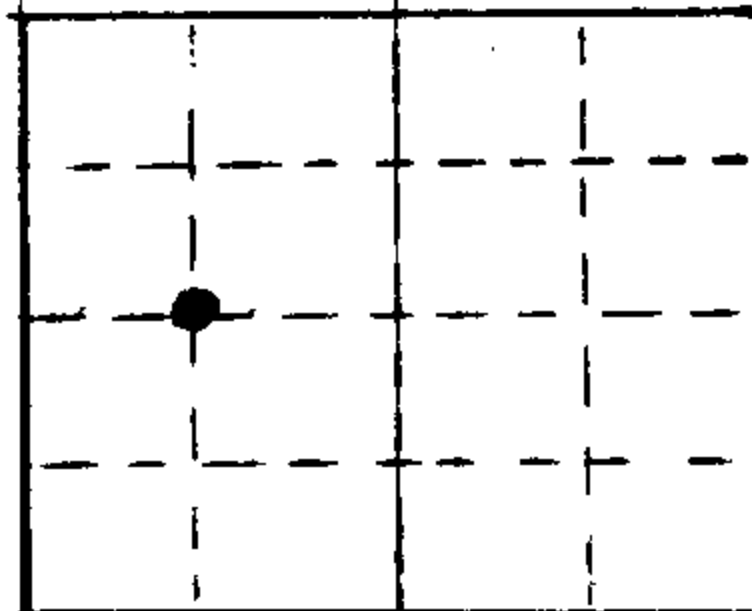
Marked C.E.  $\frac{1}{16}$  530  
B.T.

A fir 9" dia. bears S  $17\frac{1}{2}^{\circ}$  W  
32<sup>3</sup> ft. distance

Marked C.E.  $\frac{1}{16}$  530  
B.T.

T32S R6W W.M.

C.W.  $\frac{1}{16}$  corner section 30



REGISTERED  
OREGON  
LAND SURVEYOR

*Wm B Paulin*

JULY 14, 1961  
WM. B. PAULIN  
552

I set 1" iron pipe at corner

I mark two trees

A fir 14" dia. bears  $N 57\frac{1}{2}^{\circ} W$   
33<sup>0</sup> ft. distance

Marked C.W.  $\frac{1}{16}$  S30  
B.T.

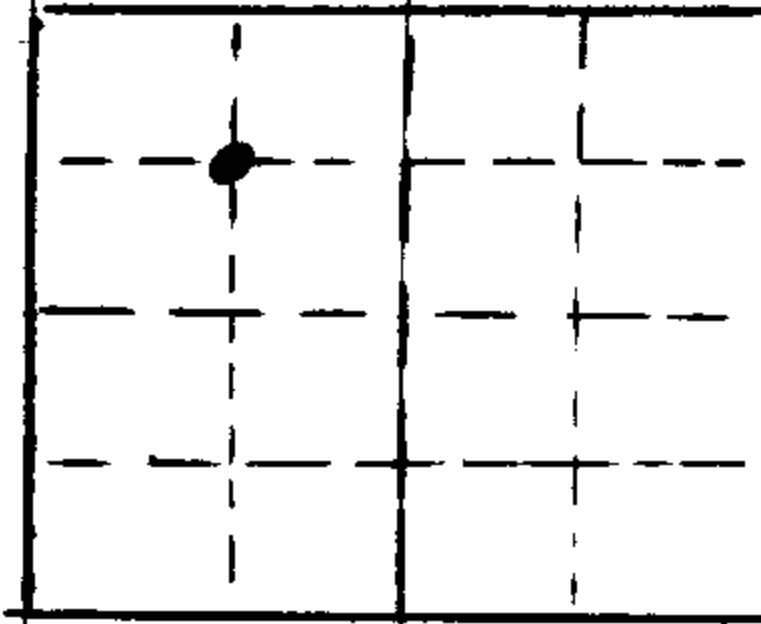
A Madrone 7" dia. bears  $S 60^{\circ} E$   
25<sup>4</sup> ft. distance

Marked C.W.  $\frac{1}{16}$  S30  
B.T.

C.S File.....1.....

Map File.....51/239.....5

N. W.  $\frac{1}{16}$  Corner Section 30



REGISTERED  
OREGON  
LAND SURVEYOR

*W. B. Paulin*

JULY 14, 1961  
WM. B. PAULIN  
552

I set 1" x 36" iron Pipe at Corner

I mark two trees

A Chincquapin 8" dia. bears N 37° W  
13<sup>-7</sup> ft. distance

Marked N. W.  $\frac{1}{16}$  S 30  
B.T.


A Chincquapin 8" dia. bears S 78 $\frac{1}{2}$ ° E  
7<sup>-7</sup> ft. distance

Marked N. W.  $\frac{1}{16}$  S 30  
B.T.

T32S R6W W.M.  
E7W

N  $\frac{1}{16}$  Corner section 30

N  $\frac{1}{16}$  Corner section 25



REGISTERED  
OREGON  
LAND SURVEYOR

*Wm. B. Paulin*

JULY 14, 1961  
WM. B. PAULIN  
552

I set 1" x 36" iron pipe at corner

I mark two trees

A Madrone 14" dia. bears  $562^{\circ}E$   
10' ft. distance

Marked N  $\frac{1}{16}$  S30 T32S R6W  
B.T.

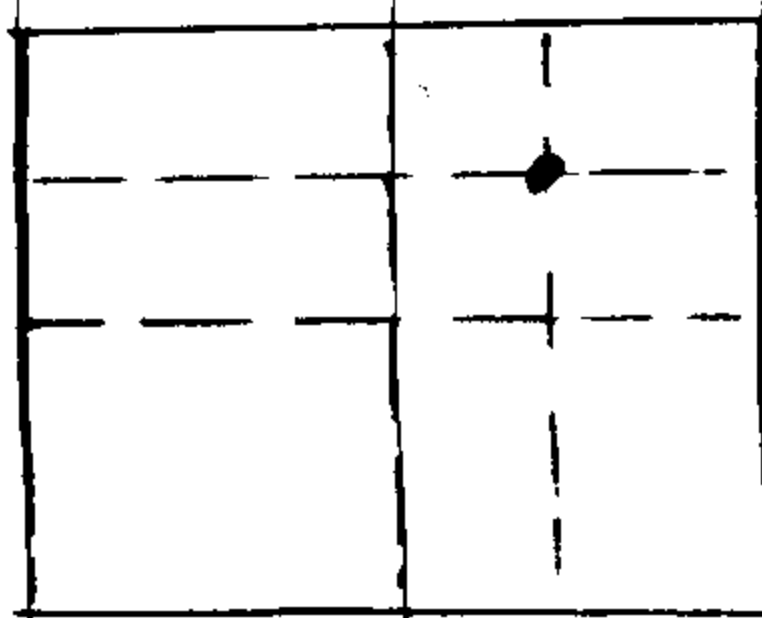
A fir ~~14~~ 14" dia. bears  $549^{\circ}W$   
6' ft. distance

Marked N  $\frac{1}{16}$  S25 T32S R7W  
B.T.

51/239 7

T32S R6W W.M.

N.E.  $\frac{1}{16}$  corner Section 30



REGISTERED  
OREGON  
LAND SURVEYOR

Wm. B. Paulin

JULY 14, 1961  
WM. B. PAULIN  
552

I set 1" x 36" iron pipe <sup>at corner</sup>

I mark two trees

A fir 10" dia. bears N  $26^{\circ} \frac{3}{4}$  E.  
36' ft. dist.

marked N.E.  $\frac{1}{16}$  530 1962

B.T.

A fir 6" dia. bears S  $82^{\circ} \frac{1}{4}$  W 17' ft. dist.

marked N.E.  $\frac{1}{16}$  530 1962

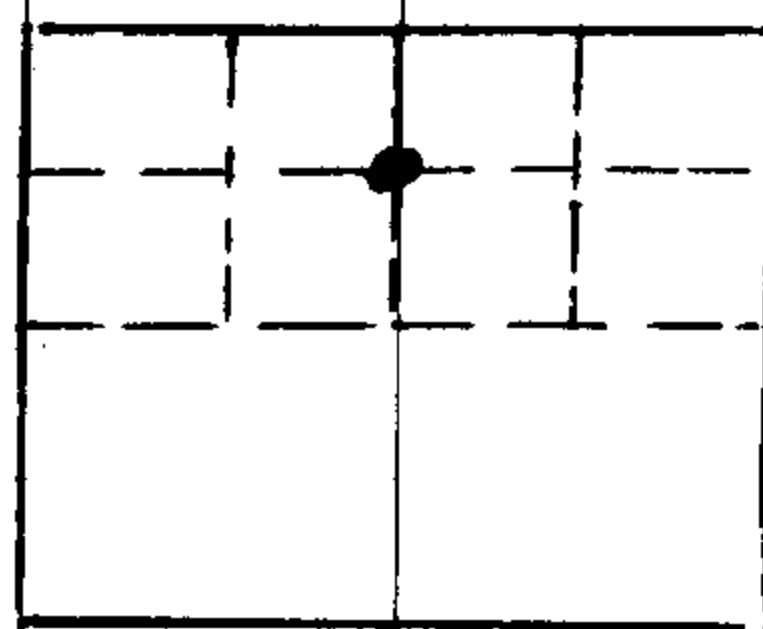
B.T.

0

51/239 9

T 32 S R 6 W W. M.

C. N.  $\frac{1}{16}$  corner section 30



REGISTERED  
 OREGON  
 LAND SURVEYOR

*Wm. B. Paulin*

JULY 14, 1961  
 WM. B. PAULIN  
 552

I set 1" x 36" iron pipe  
 at corner

I mark two trees

A fir 12" dia. bears  $N 14 \frac{1}{4}^{\circ} E$   
 21<sup>o</sup> ft. dist.  
 Marked C. N.  $\frac{1}{16}$  S 30  
 B.T.

A fir 6" dia. bears  $S 13 \frac{1}{2}^{\circ} E$  16<sup>3</sup> ft. dist.  
 Marked C. N.  $\frac{1}{16}$  S 30  
 B.T.