Weyerhaeuser Company

Section 4 Township 22 S Range 5 W

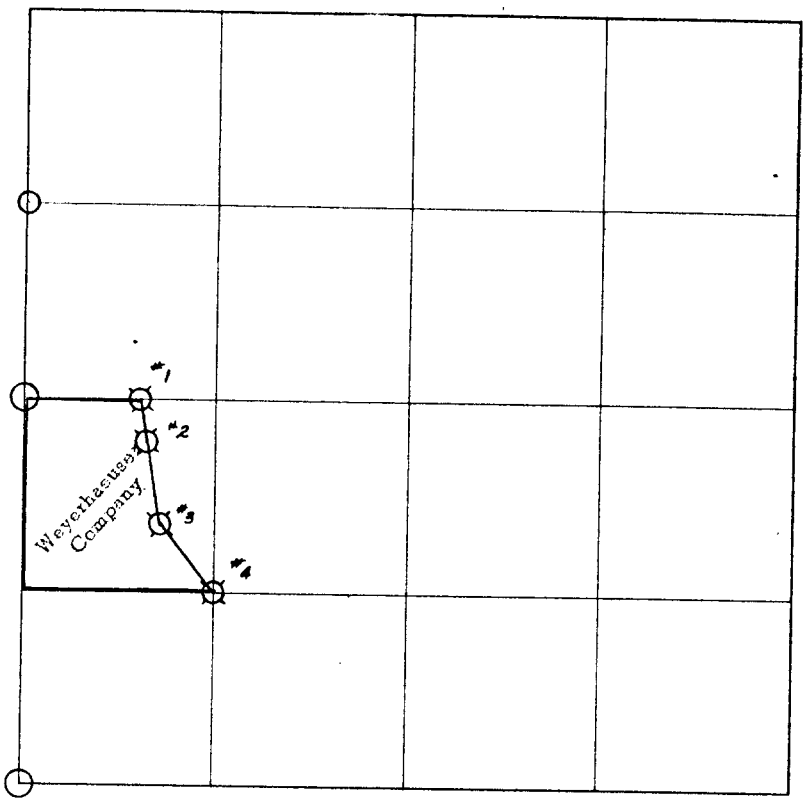

Line marked by notch cut in blaze

Known corner

Referenced corner

Staff compass and abney slope chain survey

Bearings based on assumed 20° declination.

This survey was made for Weyerhaeuser Company by William L. Wilt under the supervision of Lester E. Calder, Oregon Licensed Engineer, Registration No. 2149.

REGISTERED PROFESSIONAL ENGINEER 2149 OREGON JAN. 9, 1942 LESTER E. CALDER

Helpers:

Lyle E. Boustead

Glen McChesney

Dates of survey March, 1961

Date filed for record & where April, 1961 Douglas County Surveyor's Office

Distribution

W.Co.-Spfld-Land Dept.
" - " -Survey File
" -Tacoma - Land Records
Ovid M. Doubleday
Douglas County Assessor

Reported March 19 61

By William L. Wilt

Form 280

C.S. File No. 51/147-2A

This is a report on the survey of the common boundary between the Ovid M. Doubleday property and Weyerhaeuser Company property in the NW¼ SW¼ Section 4-22S-5W.

The monuments set by this survey are located and referenced as follows:

POINT NO. 1 Set 1" aluminum pipe 805.6 feet South 89° East along existing fenced property line from the West quarter corner of Section 4.

Referenced by Wm. L. Wilt (Weyerhaeuser Method).
Declination 20°

8" Fir	N 20° W	12.8'
16" Maple	S 14° E	108.5'

POINT NO. 2 Set 1" aluminum pipe South 6° 30' East 295.0 feet from POINT NO. 1

Referenced by Wm. L. Wilt (Weyerhaeuser Method).
Declination 20°

5" Maple	N 34° E	19.7'
3" Fir	S 72° W	59.5'

POINT NO. 3 Set 1" aluminum pipe South 6° 30' East 814.0 feet from POINT NO. 1.

Referenced by Wm. L. Wilt (Weyerhaeuser Method).
Declination 20°

2" Fir	N 2° E	33.5'
8" Fir	S 11° E	46.3'

POINT NO. 4 Set 1" aluminum pipe South 36° 30' East 646.5 ± from POINT NO. 3 at old fence corner post, assumed to be, and for many years used as, SW 1/16 Cor. to Section 4. This is found to be only point in the immediate vicinity on which the existing old fence lines and cutting lines corner. Point agrees approximately with deed records affected thereby, but no other evidence found as to actual surveyed location of the point.

Referenced by Wm. L. Wilt (Plates and "W" nails only).
Declination 20°

12" Maple	N 85° E	9.0'
4" Fir	S 58° W	7.5'

C.S. File No. 51/147-2b

WEYERHAEUSER TIMBER COMPANY CORNER REFERENCE METHOD

A "W" nail driven thru the hole in a brass disc, into a notch cut low on a tree, stamped with the Oregon registered land surveyor or professional engineer registration number. An embossed aluminum plate nailed head high on same tree with 8d aluminum nails, with distance and bearing from the "W" nail to the corner stamped on it.

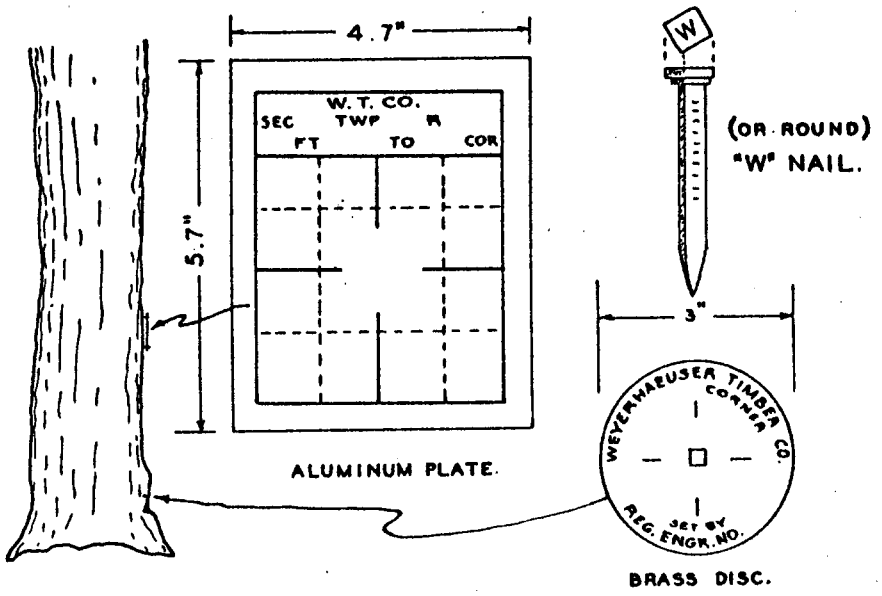

51/147-2c

WEYERHAEUSER COMPANY

SUBDIVISION & EASEMENT

IN THE

OVID M. DOUBLEDAY PROPERTY

IN THE N½ SW¼ SEC. 4, T22S, R5W, W.M.

SCALE ~ 1" = 200'

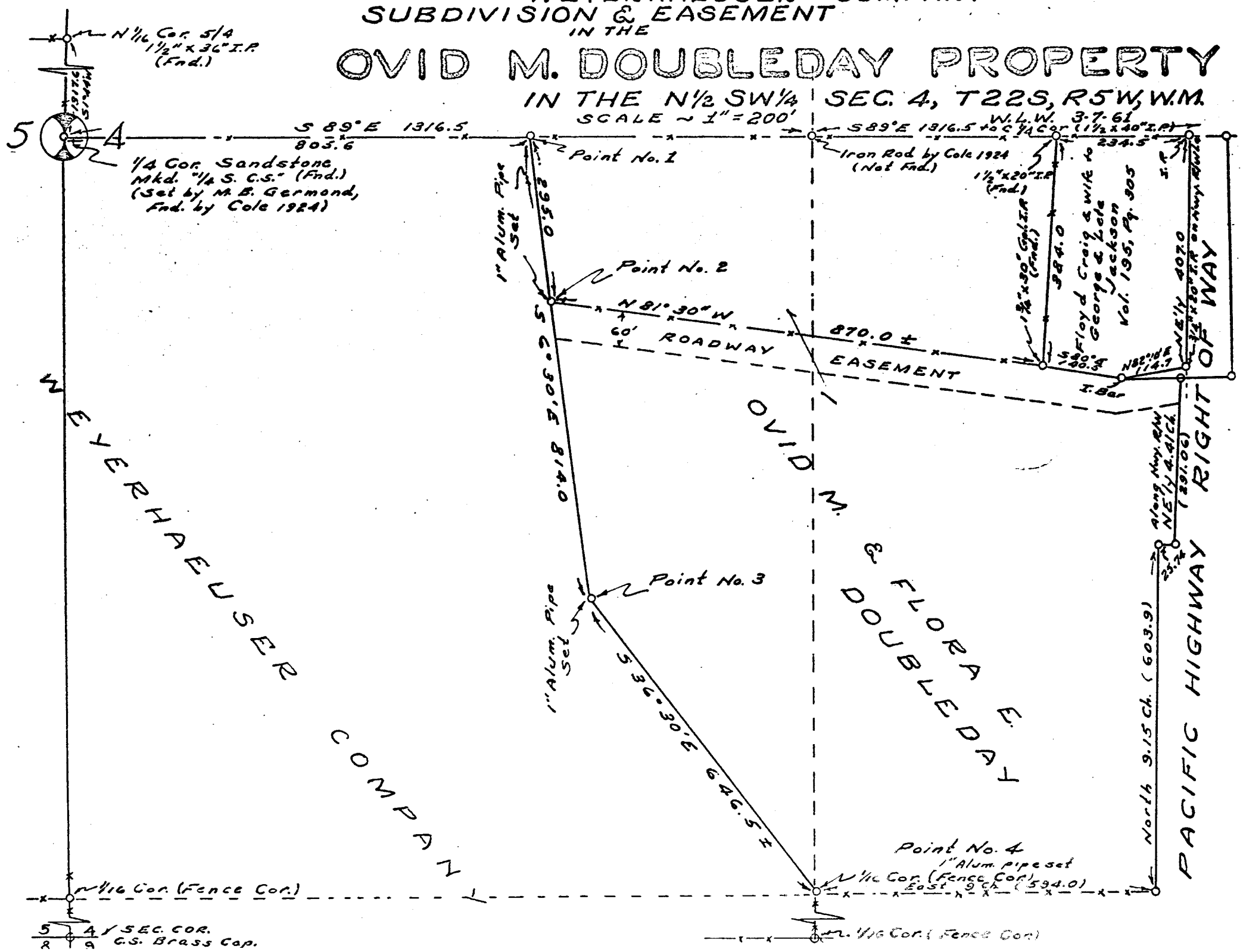

FILED
RECEIVED

APR 12 1961

COUNTY SURVEYOR
DOUGLAS COUNTY, ORE.

C. S. File No. 51/147