


T215 R7W W.M.

- orig corners Found
- corners set by prop. Measurement



Wilford N. Haines

#35
 4 Sect 1-6
 Set 1" x 1" x 36" T iron
 from orig. B.Ts.

#36
 1 6
 14 7
 Set 1" x 1" x 36" T iron
 from orig. B.Ts.

#37
 1/2 5 7/2
 Set 1" x 1" x 36" T iron
 from orig. B.Ts.

Found but not recovered
 11 12
 14 13

12 7
 13 18

These corners
 recorded on
 plat of M8-7
 survey Sect 18
 T215 R6W

Found B.T. 558'W 34-11/2
 Set 1" x 1" x 36" T iron
 Scribed
 New B.T. N14°E 25.7 Ft.
 (Fit?)
 14 13
 23 24
 Not Found

13 18
 14 19
 Found B.T. 561'W
 on ledge of B.T. 561'W
 orig. B.T. N12°E. 561'W.

#40
 1/2 5 19/2
 1/2 5 21
 Set 1" x 1" x 36" T iron
 Scribed
 12" fir N50°E 18.6 Ft.
 40" fir N12°E 41.1 Ft.

1/4 5 33/2
 Found both orig. B.Ts.
 Set 1" x 1" x 36" T iron
 Found Cor. Tree
 Found Stamp
 N.E. B.T.

#41
 1/2 5 39
 1/2 5 40
 24 19
 25 30
 Set 1" x 1" x 36" T iron
 Scribed
 8" fir N50°W 11.7 Ft.
 6" fir N28°E 7.4 Ft.
 8" fir S01°E 1.7 Ft.
 8" fir S78°W 17.8 Ft.

#42
 1/2 5 40
 1/2 5 50
 25 19
 26 30
 Set 1" x 1" x 36" T iron
 Scribed
 10" fir N70°E 5.8 Ft.
 10" fir N32°W 9.9 Ft.

#43
 1/2 5 50
 1/2 5 50
 25 19
 26 30
 Set 1" x 1" x 36" T iron
 Scribed
 10" fir N08°W 2.7 Ft.
 8" fir S46°E 2.1 Ft.

Found 40" fir (orig 52")
 N 50°W 114-11/2
 Set 1" x 1" x 36" T iron
 26 25
 35 36
 Scribed
 10" fir S15°W 25.0 Ft
 12" fir S09°E 28.7 Ft
 5" fir N42°E 26.4 Ft
 4" fir N12°W 19.7 Ft
 Not Found

#44
 1/2 5 50
 1/2 5 50
 25 19
 26 30
 Set 1" x 1" x 36" T iron
 Scribed
 6" fir S20°E 4.8
 4" fir N80°W 3.6

#45
 1/2 5 50
 1/2 5 50
 25 19
 26 30
 Set 1" x 1" x 36" T iron
 Scribed
 30" fir N72°W 53.3 Ft.
 30" fir N40°W 60.6 Ft.
 6" Ham. N82°E 41.7 Ft.

These corners
 set but records
 lost

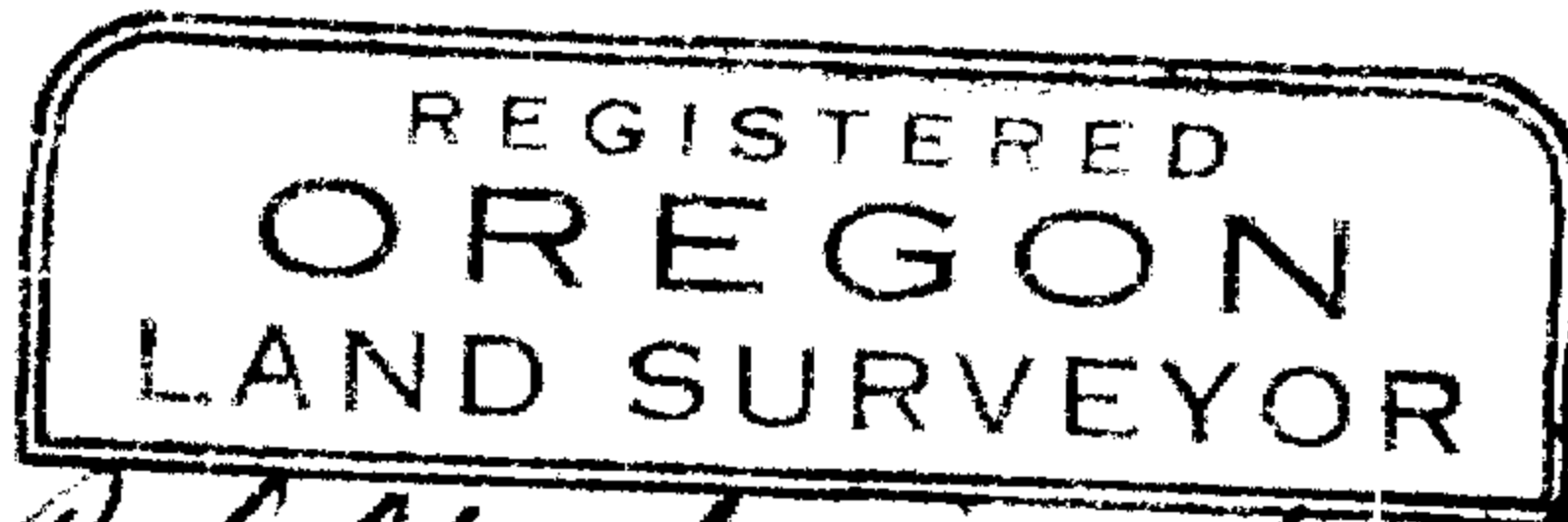
#46
 1/2 5 50
 1/2 5 50
 25 19
 26 30
 Found 40" fir
 very rotten
 Scribed
 42 40" fir N52°W 28.9 Ft
 6" Ham. N31°W 16.8 Ft

Found NW B.T.
 Set at 114-11/2 T215 R7W
 WNE subdivided
 44 35
 45 36
 Found orig. B.Ts.
 Fir 530°W 32-11/2
 Maples 150°E. 20-11/2
 Set 1" x 1" x 36" T. iron
 Not Found

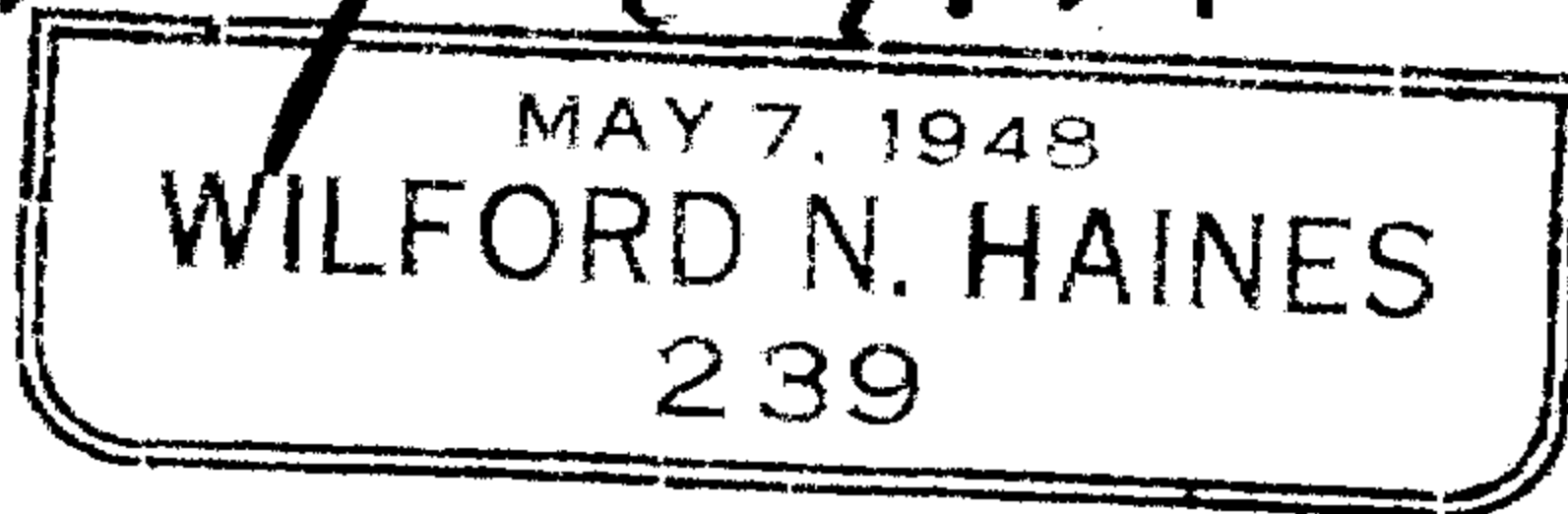
#45
 1/2 5 50
 1/2 5 50
 25 19
 26 30
 Set 1" x 1" x 36" T iron
 from old B.Ts.

April 26, 1961

Renewed corner Sects. 1, 2, 11, and
12, T. 21 S., R. 7 W. W.M.



Wilford N. Haines



Some one has marked a
36" fir \pm S. 11, T. XXV S., R. VII W.
S 80° W \pm about 50 ft. used a
Pocket Knife About 15-20 yrs.
Ago.

FILED

RECEIVED

MAY 2 1961

Overy

COUNTY SURVEYOR
DOUGLAS COUNTY, ORE.

April 26, 1961

4-398a.

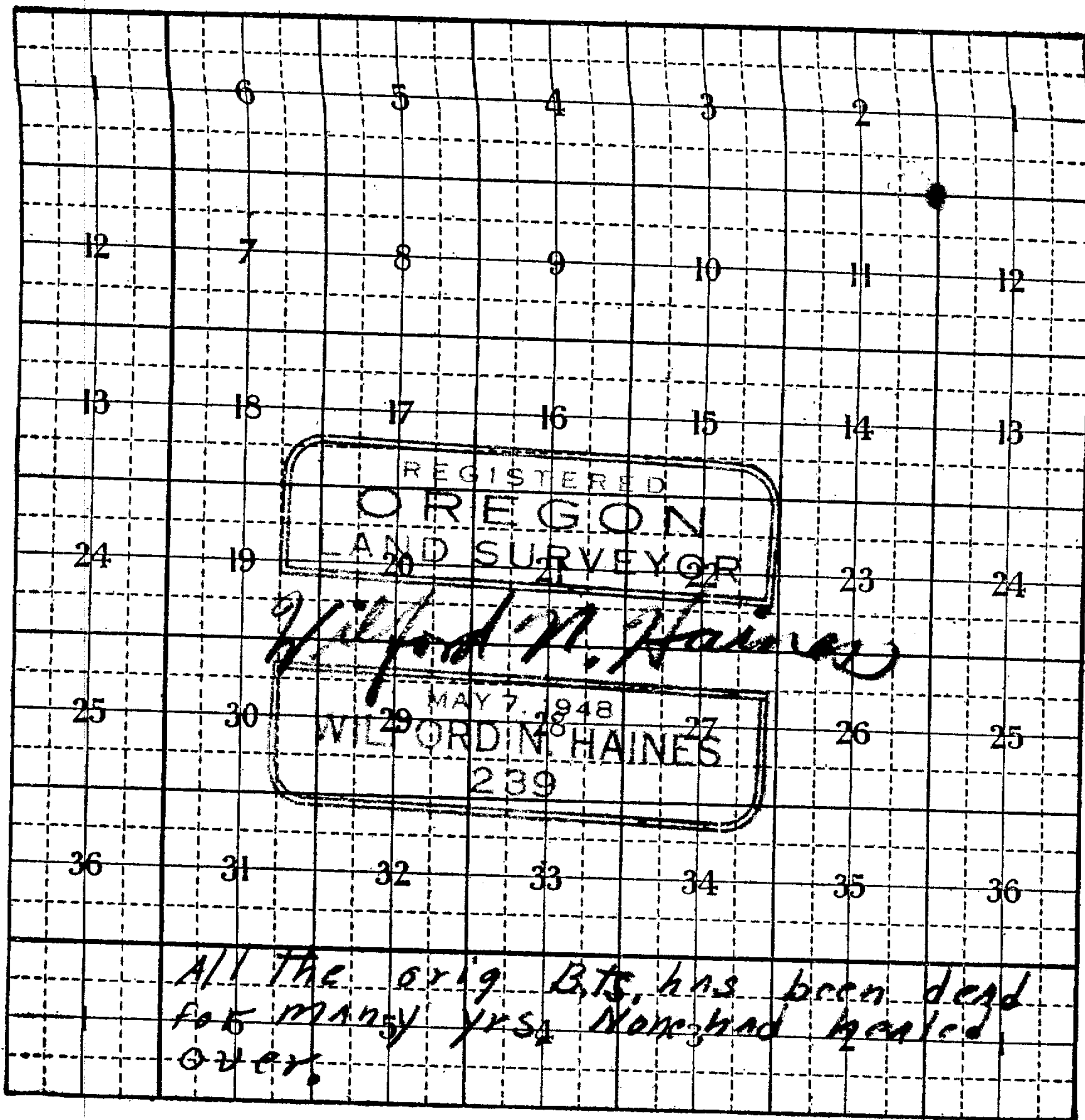
Tp. 21-S

Range

7-W.

Willamette Mer.

Land Dist.



Fd 10" fir N 33°W - 28-1Ks (Now stub 1 ft. ht. No scribe)

16" fir N 11°E. 19-1Ks (Now down + Rotten)

16" fir S. 56°W. 47-1Ks (Now stub 1 ft. ht. fd scribe B.T.)

16" fir S 52°E. 11-1Ks (Now down fd scribe T, 215, R, 74.)

Set 1" x 1" x 36" T. iron

Scribed, 14" hemlock N, 43 1/2° E. 10.8 ft

Marked X - B.O. on Rock face 20 ft. wide x 8 ft. ht. S. 17 1/2° W. 25.4 ft.

over. ✓ ✓

5-1-67

$\frac{1}{4}$ S. $\frac{9}{16}$

T-21S, R7W

Orchard 2-3311

SMAG N45W 19.8 ft (Now stamp 1961)

28" hemlock S15 $\frac{1}{2}$ W 85.5' (good 1961)

24" maple N39 $\frac{1}{2}$ W 52.0' did not see
Maple - probably gone

64 fir S44E 50.8 ft (Now stamp 1961)

April 18, 1961

FILED
RECEIVED

MAY 2 1961

COUNTY SURVEYOR
DOUGLAS COUNTY, ORE.

Ed. Briss set by C.S.
cap melted by fire
1" pipe still in place
Replaced with new pipe
and Brass cap

Marked

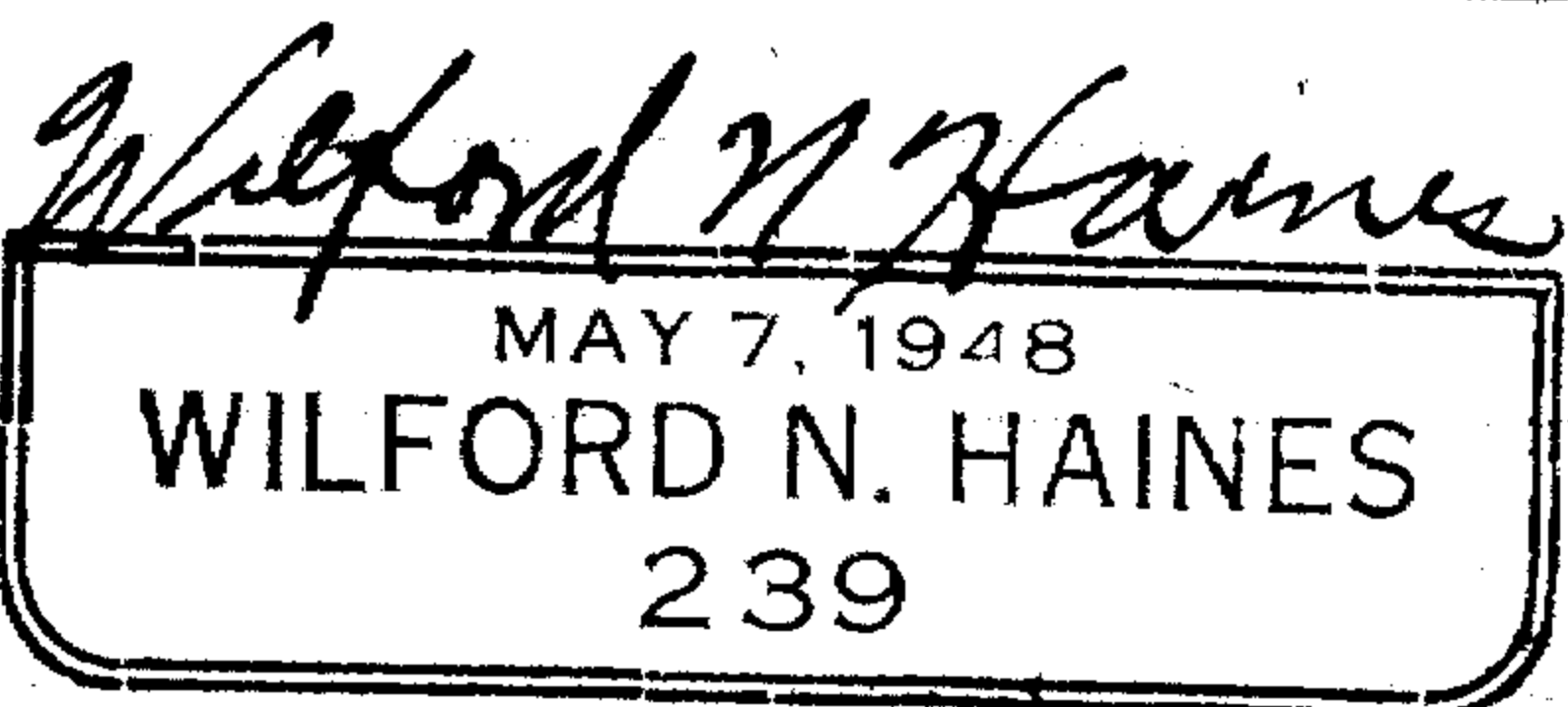
LS 239

T 21S R7W


$\frac{1}{4}$ S $\frac{9}{16}$

1961

✓



FRED M. DARBY
COUNTY SURVEYOR



PHONE ORCHARD **2-3311**
EXTENSION 28

COUNTY OF DOUGLAS
OFFICE OF THE SURVEYOR
ROSEBURG, OREGON

February 23, 1960

Wilford N. Haines
Drain, Oregon

Dear Mr. Haines:

The other day when you filed your most recent surveys, I failed to get the name of the person surveyed for on two of them. The first one was the large rolled map of Block 19, Plat of Drain and the other was the retracement of the range line between ranges 6W and 7W, T21S. I would greatly appreciate this information so I can complete my files.

Very truly yours,
Fred M. Darby
County Surveyor

Lorraine R. Lewis

By Lorraine R. Lewis,
Deputy Clerk

11

Block 19 = UNI - Tri - Oil Co Drain Oregon
Lewis LAKE
RAY BOGAN
Bob THOMAS

Range line = Woolley Logging Co.
Harold Woolley

Send me 4x5 prints

C. S. File No. 51/67