


N.W. CORNER
JOSEPH ROBERTS D.L.C. No. 59



FAIRCHILD

STREET

MASON
Vol. 252
P. 748

BROWNING

HAKANSON

(Vol. 179 P. 145)

BLOCK 1
(ANDERSON'S 2ND ADD'N.)

(Vol. 232 P. 557 CORRECTED BY)
(Vol. 247 P. 807)

BLOCK 28
(ORIGINAL TOWN OF CANYONVILLE)

PARCELS HEREIN SHOWN ARE LOCATED IN SECTION 27
AND ALSO IN THE JOSEPH ROBERTS D.L.C. No. 59, IN
T30S R5W W.M. DOUGLAS COUNTY, OREGON.

PLAT OF DEED & SUBDIVISION RECORDS
FOR
BERNARD O. BORDEAUX
CANYONVILLE, OREGON

SCALE: 1 IN. = 30 FT.

MARTIN ENGINEERING SERVICE - MYRTLE CREEK, OREGON

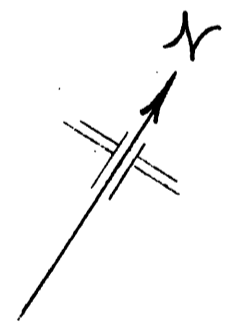

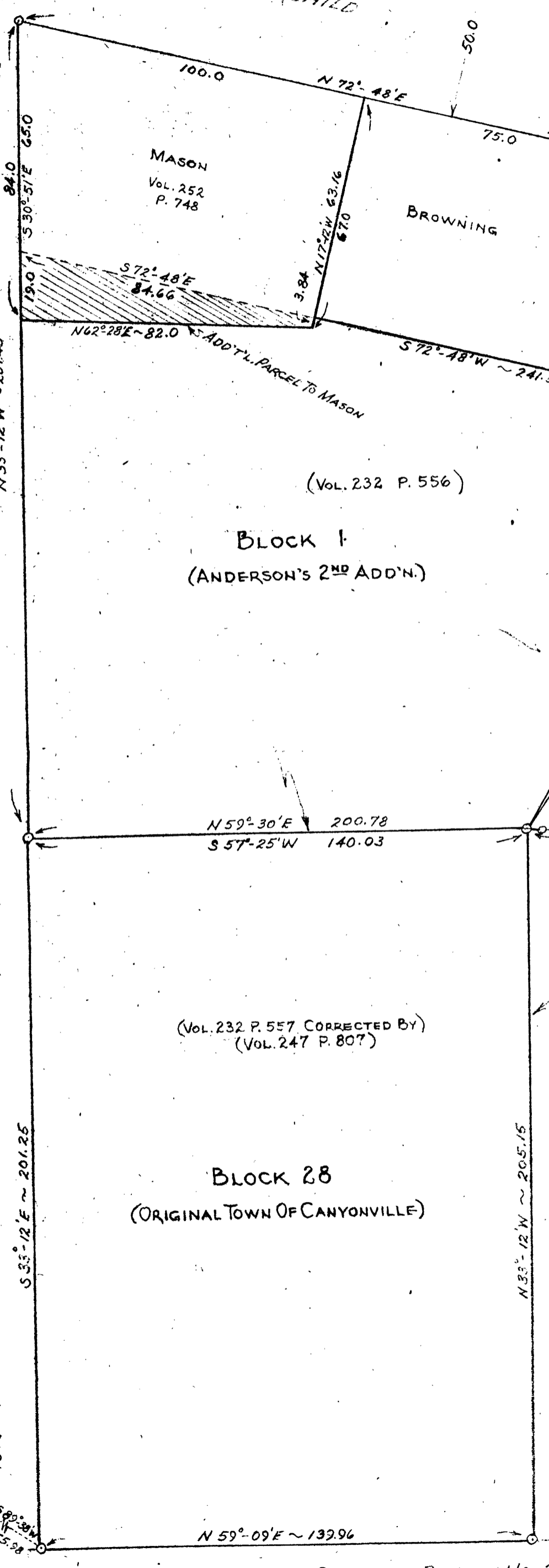
FEBRUARY 1959

← TO RIDDLE COUNTY ROAD No. 21 TO CANYONVILLE →

CS 49/157-4

LELAND AVENUE

N.W. CORNER SEC. 34
T30S R5W



CS FILE FOLDER

CONTAINS

MORE

INFORMATION