

DIETZEN NO. 388-6

INDEX

T 258 T 265 RAW

SEE 3A, SEE 3

C. S. File No. 49/155

RENEW $\frac{1}{4}$ CAP $\frac{39}{3}$ T 25 S RAW
T 25 S

FOUND -

ORIG. NOW 48" CEDAR
SHOWS GOOD BARK SCRIBING " $\frac{1}{4}$ S BT"
8' W 2.0 P'

ORIG. NOW 36" R. FIR
N 33° W 25' SHOWS GOOD BARK
SCRIBING " $\frac{1}{4}$ S "

SET BRASS CAP AT CORNER
MND. COUNTY SURVEYORS OFFICE
1959. $\frac{1}{4}$ S $\frac{39}{3}$ T 25 S RAW
53 T 26 S

DIETZGEN NO. 388-6

NEW BITS.
18" LAUREL BEARS N 57° E 3.5'
SCRIBED $\frac{1}{4}$ S 39 CS BT

8' W. FIR BEARS S 78° W 2.9'
SCRIBED $\frac{1}{4}$ S 3 CS BT

✓✓✓

C. S. File No. 49/155

			53°57'W		
✓	229.5			S 2°W	+22°10' 2478
6		3°42' 1°51' R			+6°00' 1684
				SOUTH	9°35' 3019
✓	4643		52°06'W		
5		POT			
✓	78.9		52°06'W		3°40' 79
4		0°20' 6°10' L			
			52°16'W		+11°15' 1048
✓	102.8			S 2°W	
3		7°52' 3°58' R			
✓	285.2		51°40'E		+14°20' 2949
2		POT			
✓	167.6		51°40'E		+18°45' 1770
		7°21' 3°40' L		S 2°E	
1					+11°15' 675
✓	363.3		S 2°W	S 2°W	78°00' 30010
A					
	2.3		573.25 E		
1/4 COR.					
	39 T 25 S				
	3 T 26 S	R 4 W			

92607 ✓

99952 ✓

98609 ✓

99795 ✓

98079 ✓

98887 ✓


94693 ✓

98079 ✓

99027 ✓

H. 1919
A. 1920
A. 1921
A. 1922
A. 1923
A. 1924
A. 1925
A. 1926
A. 1927
A. 1928
A. 1929
A. 1930
A. 1931
A. 1932
A. 1933
A. 1934
A. 1935
A. 1936
A. 1937
A. 1938
A. 1939
A. 1940
A. 1941
A. 1942
A. 1943
A. 1944
A. 1945
A. 1946
A. 1947
A. 1948
A. 1949
A. 1950
A. 1951
A. 1952
A. 1953
A. 1954
A. 1955
A. 1956
A. 1957
A. 1958
A. 1959
A. 1960
A. 1961
A. 1962
A. 1963
A. 1964
A. 1965
A. 1966
A. 1967
A. 1968
A. 1969
A. 1970
A. 1971
A. 1972
A. 1973
A. 1974
A. 1975
A. 1976
A. 1977
A. 1978
A. 1979
A. 1980
A. 1981
A. 1982
A. 1983
A. 1984
A. 1985
A. 1986
A. 1987
A. 1988
A. 1989
A. 1990
A. 1991
A. 1992
A. 1993
A. 1994
A. 1995
A. 1996
A. 1997
A. 1998
A. 1999
A. 2000

TIP RIDGE



SET 3/4" R

MID SEC 1/2" R

MAY 21-54

SCRIBED
1/2" R. TIP
C. S. B. T.

DIETZGEN NO. 388-6

5 1/4 COR 53

181.7

514°09'E

515°E

-8°30'

1837

10

35°45'

17°53' L

-2°30'

248

-5°35'

946.5

53°44' W

300

-12°30'

54° W

300

-9°40'

1086

9

3°52'

1°56' R

+3°30'

152

+14°52'

1096

+11°50'

301

-2°30'

1835

2207.4

2207.9

51°48' W

4°30'

203

-6°50'

2665

-9°25'

300

-8°35'

2986

-15°40'

300

8

0°34'

0°17' L

L 219

313.7

52°05' W

-9°40'

127

✓ L 291.8

51° W

+13°25'

300

7

3°45'

1°52' L

RENEW 1/4 COR 3 T 265 R4W
10

FOUND - ORIG 14" NOW 34" B.O.
IF STATE 990' I OPEN & FIND
GOOD VERBINE 1/4 S" I FIND NO TRACE
OF ORIG. 1/4 S" B.T.

SET BRASS CAP AT CORNER AND
COUNTY SURVEYORS OFFICE 1759

1/4 3/4 T 265 R 4W
5/10

NEW B.T.S.
15" B. OAK BEARS S 7° W 699'
SCRIBED 1/4 S 10 COR BT

98813 ✓ 14" B. OAK BEARS N 23° E 572'
SCRIBED 1/4 S 10 COR BT

98930 96653

98763 ✓

99905 ✓

~~99813~~ 99692

99280 ✓

98652 ✓

98880 ✓

98285 ✓

98580 ✓

~~TOP R. O. G. E.~~

97271 ✓

DIETZGEN NO. 3886

AC 9 F.S. 8 L TO RT

	H.A.	V.A.	TIME
9	82°25'	37°05'	P.M 3:38:42
10	82°52	39°25	3:40:03

4	81°59	38°40	3:40:58
10	82°33	39°10'	3:41:36

+	81°41	38°25'	3:42:24
+	82°14'	38°52'	3:43:10

6'
Not used

+	82 22	38°08'	3:44:56
+	81°51	38°35'	3:44:43

+	81°05'	37°53'	3:45:26
+	81°40'	38°22'	3:46:01

127

140

307

DIETZGEN NO. 308-6

C. S. File No. 49/155

AT 9 F S L TO ~~HT~~

HA VA

TIME

MAS COURSE N 1°30'E

PM

4
5
6
7
8
9
10
11
12
1
2
3
4
5
6
7
8
9
10
11
12

+

101°33'	37°23'	3:47:17
---------	--------	---------

to

102°5'	37°47'	3:48:1
--------	--------	--------

+

101°15'	37°06'	3:49:45
---------	--------	---------

to

101°48'	37°35'	3:50:26
---------	--------	---------

+

101°00'	36°55'	3:50:3
---------	--------	--------

to

101°33'		3:50:42
---------	--	---------

+

101°44'	36°37'	3:51:36
---------	--------	---------

to

101°18'	37°05'	3:52:1
---------	--------	--------

+

100°44'	36°20'	3:53:1
---------	--------	--------

to

100°59'	36°45'	3:53:13
---------	--------	---------

+

100°9'	36°05'	3:54:23
--------	--------	---------

to

100°40'	36°30'	3:55:11
---------	--------	---------

MAY 11 - 1959

J. B.

B. B.

DIETZGEN NO. 305-6

C. S. File No. 79/155

	212.50		N 21° 01' E	N 24° E	+15° 00' 220°
57		71° 06' 35° 33' R			+7° 30'
	87.25		N 14° 32' W	N 14° W	88°
56		22° 16' $\frac{1}{2}$ 1° 08'			
	215.15		N 3° 24' W		L 61.9' -26° 20' 171°
55		19° 46' 9° 52' $\frac{1}{2}$ R			
	174.04		N 13° 16' 30" W		-26° 45'
		46° 57'		N 10° W	194°
54		23° 28' $\frac{1}{2}$ R			
			N 36° 45' W		
	656			N 35° W	
53		74° 15' 37° 07' $\frac{1}{2}$ L			
	152.54		N 0° 22' 30" E		-12° 00' 46°
				N 1° E	-17° 45' 112°
52		3° 33' 1° 46' R			
	142.02		N 1° 23' 30" W	N 1° W	-19° 00' 150°
51		2° 15' 1° 07' L			
	114.16		N 0° 16' 30" W	N 1° W	-11° 30' 116°
50		4° 33' 2° 16' $\frac{1}{2}$ L			
	32.6		N 2° E	N 2° E	
Δ		P.O.T.			
			N 2° E		
1					

619

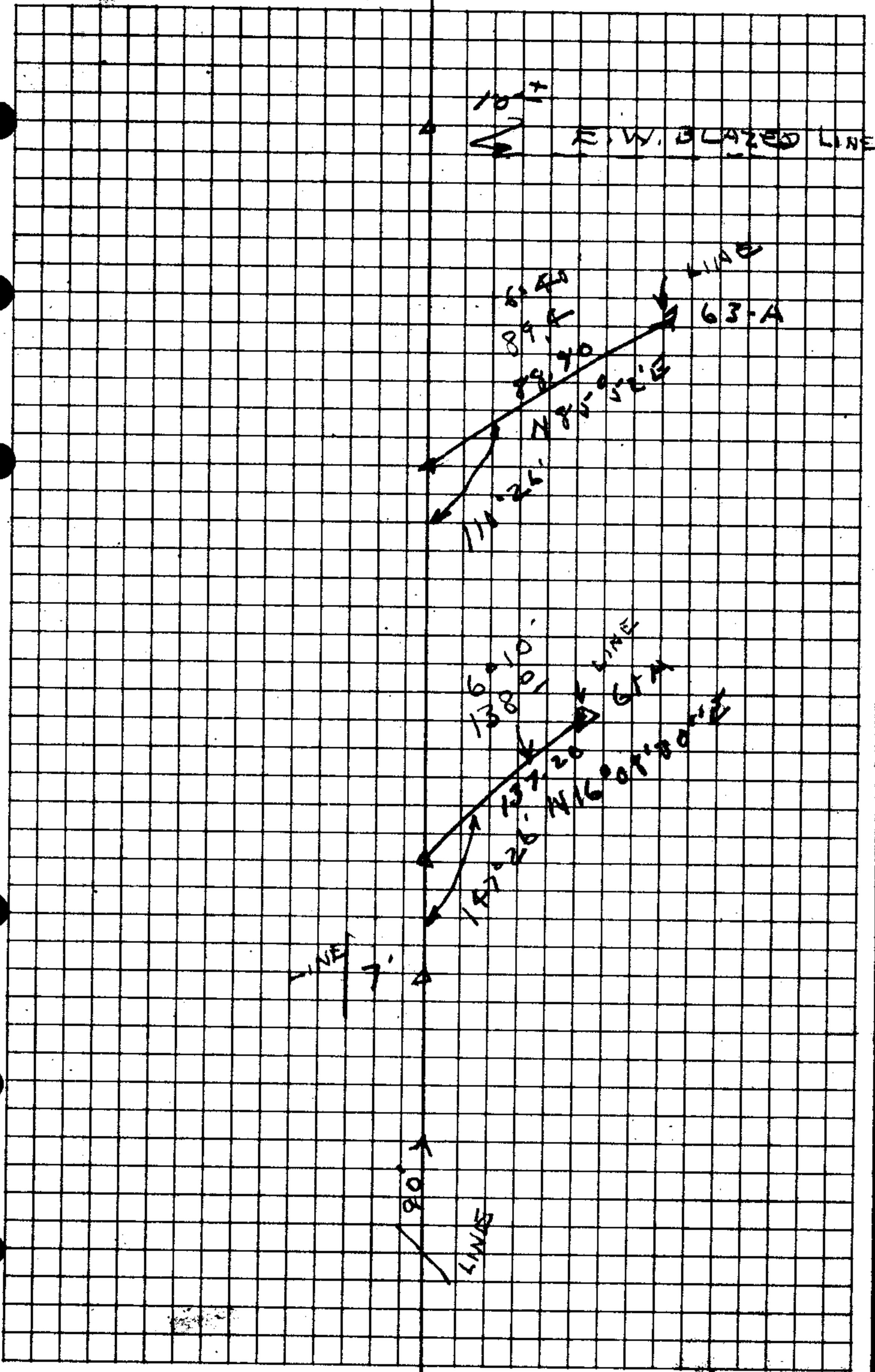
DIETZGEN NO. 388-6

73 LINE

C. S. File No. 49/155

	344.89		N2°40'E		495.3
				N3'E	+3'50" 300
64		7°16' 3'38L			
64	352.10		N6°18'E		+5'25" 516 2'30" 301
63		P.O.T.			
	473.54		N6°18'E		+4'40" 174 2'00" 300
		79°54' 39°57R		N15'E	
62	155.14		N33°39'W		
				N34'W	+6'00" 156
61		34°27' 17°13L			
	137.81		N16°25'30" N17°W		-6'30" 1387
60		21°08' 10'34L			
	297.07		N6°51'30" W		
				N7°W	-4'00" 2978
59		32°45' 16'22L			
	1898		N10°31'E		
				N13°	
58		21°00' 10'30L			

DIETZEN NO. 385-6



C. S. File No. 49/155

			N21°04'E N21°E	
71		20°04' 10°02'R		+11°00' 1666'
	457.84		N11°02'E	
				+10°10' 299°
70		37°28' 18°44½R		
	253.77		N74°23'W	
				+25°00' 280°
69		11°01' 5°31'L		
	131.58		N2°11'30"W	
				+29°30' 1446'
68		39°57" 19°58½L		
	234.21		N17°47'E	
				+6°00' 2355'
67		86°04' 43°02'R		
	187.19		N25°15'W	
				5°20' 188°
66		47°12' 23°36'L		
				L17.9
				+2°00' 300'
	668.12		N1°39'W	
				L500'
				L300°
			N2°W	
65		8°38' 4°19'L		

ON STAMP

DIETZGEN NO. 305-6

C. S. File No. 49/155

74

99.68

N69°30'E

24'20"
109.4

N69° E

73 =

80°01'
40°01'R

SEE CS FILE
42/44

N28°29'E

1030'
154.3

154.25

N27° E

72

14°49'
7°25'R

223.17

N21°04'E

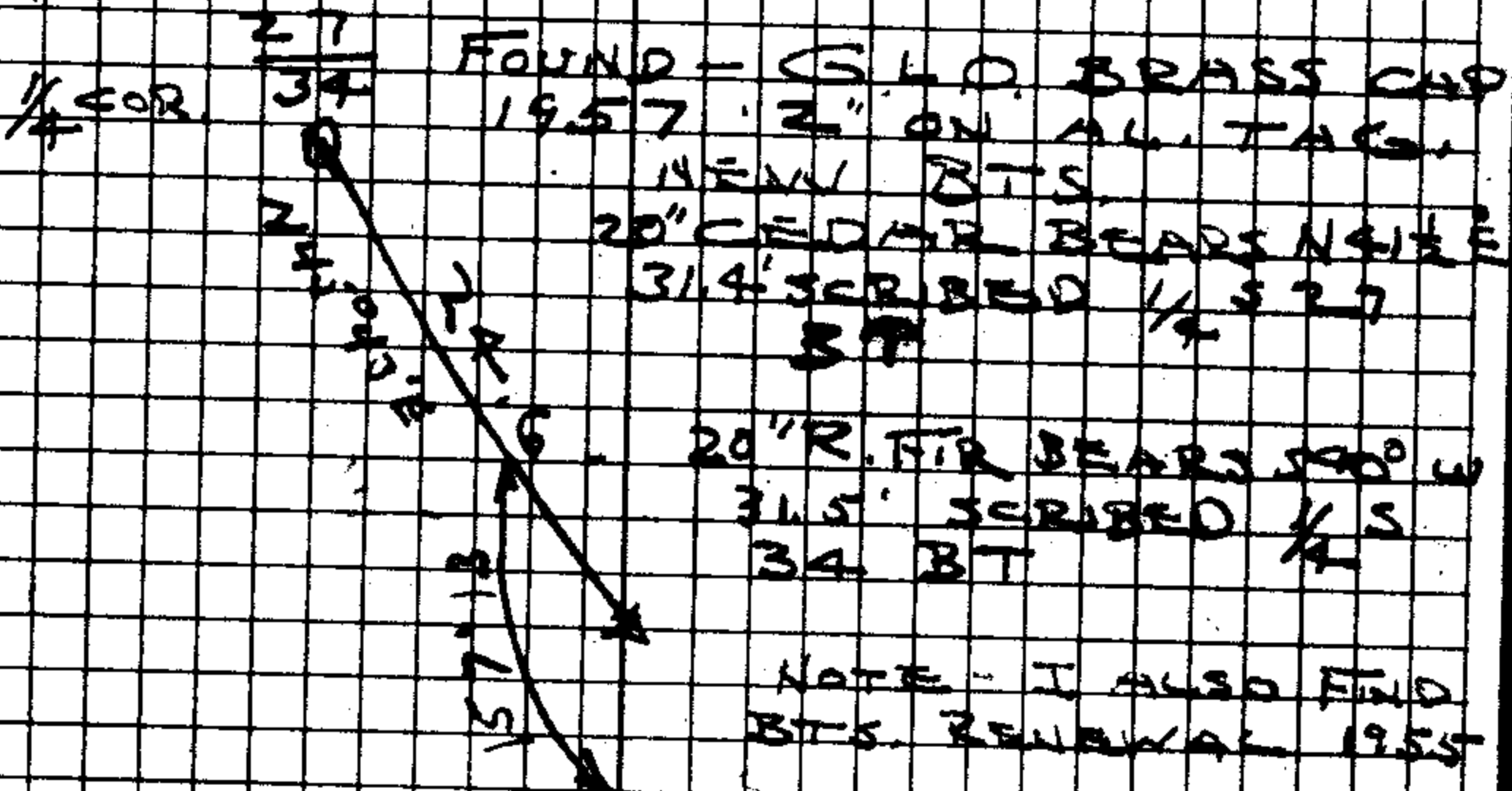
75'45"
224.3

MAY 22 - 1959

J. BYRON
U.S. B. LOW
U.S.A. RUBLE

YAR 20 1/2"

DIETZGEN NO. 3885-6



AMIK 118 STUMP

C. S. File No. 49/155

72 FS 71 A2 TO RT

H.L

V.L

TIME
PM

9

51°31'

47°35'

2:59:36

10

50°54'

47°50'

3:00:25

9

51°55'

47°05'

3:01:20

10

51°22'

47°30'

3:02:24

9

51°21'

47°05'

3:03:11

10

51°43'

47°15'

3:03:46

9

52°40'

46°30'

3:04:36

10

52°1'

47°00'

3:05:16

9

53°00'

46°18'

3:06:02

10

52°24'

46°13'

3:06:53

WATCH IS 5 min slow

CS FILE FOLDER

CONTAINS

MORE

INFORMATION