

RENEW

19
23

T 275 R 4

177° 44'

FOUND - STAKE AT COR. AS RECORDED
NEW BITS. NOW STUMPS SHOW GOOD
I DO NOT OPEN.

NEW BITS

20 CEDAR BEARS N 30° W 432'
SCRIBED S 14 T 275 RAW CS BT

30" R. FIR BEARS S 86° W 270'
SCRIBED S 23 T 275 RAW CS BT

✓

RENEW

23
13
24

T 275 RAW

FOUND - BRASS CAP AT COR. & 30"
R. FIR STAKE SHOWS SPAD. I DO NOT
OPEN. S 83° E 22.4'

NEW BT

36 CEDAR BEARS N 89° E 292'
SCRIBED S 13 T 275 RAW CS BT

RETRACE SEC. LINE WEST
FROM 19
23 T 275 RAW

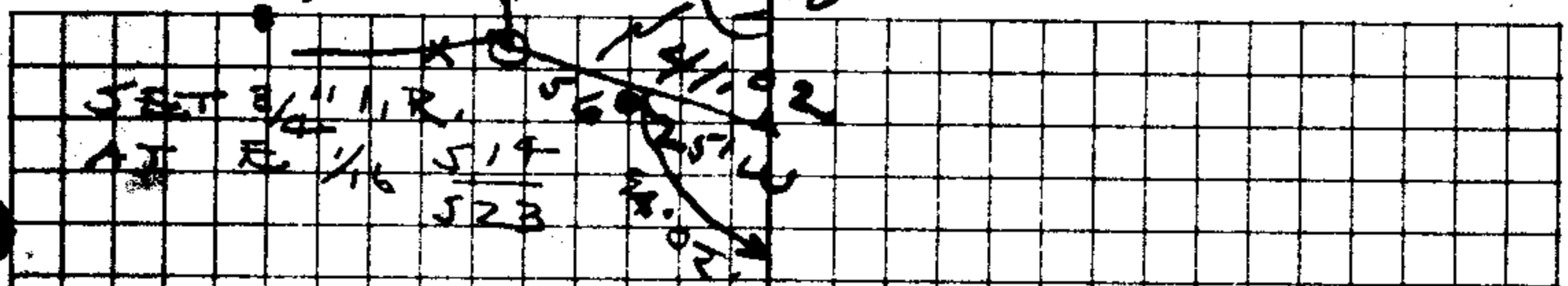
✓

DIETZGEN AND: 5898

C S File No.

49/12/4

			579°14'30" W	S 79° W	
6		26°17' 30'08" L			-20°30' 1920
	343.79		N 87°37' W		-22°30' 17665
5		1°40' 0°50" R			
	299.27		N 88°27' W		-9.95 -15°20' 3000
4		51°51' 25'55" R			
	100.87		565°37'30" W	565° W	-9°35' 1023
3		104°34" 52°17" L			
	136.27		N 62°05'30" W		+6°40' 1372
2		49°21' 24°40" R			
	390.98		N 86°46' W		+18°40' 426' +20'25" 3010
1		4°13" 2°07" R			
	68.96		N 89°53' W	N 89° W	+12°10' 700
13/14		177°45' 88°53" L			+29°35' 793
	978			NORTH	
13/14					



FD- 17" FIR N29" GOOD DARK SCRIBING
 1CS 3 1/2" N20°E 119' 36" CEDAR
 STUMP WEST 40.3 JMOY'S SCAR

NEW BT.
 30" R. FIR BEARS N 68° W 310'
 SCRIBED 1/16 S 14 CS BT.

DIETZMAN NO. 3886

			N 88° 29' 30" W	L 26.2'
				- 25° 15'
			N 89° W	300'
11		10° 06' 6° 33' R		
	168.46		N 89° 02' 30" W	- 15° 00'
				179'
			N 89° W	
10		17° 03' 8° 31½' R		
	245.68		S 82° 26' W S 83° W	
				- 10° 40'
				250'
9		17° 13' 8° 37' L		
				- 5° 10'
				96'
				16° 50'
	956.73		N 88° 57' W	95'
				- 10° 50'
				2933'
				- 24° 35'
				1840'
				- 33° 30'
				289'
				- 28° 40'
8		3° 56' 10° 58' L		840'
	106.72		N 86° 59' W N 87° W	
				- 21° 45'
				1149'
7		27° 32' 13° 46½' R		
	203.81		S 79° 14' 30" W	- 17° 30'
				2137'


APRIL 20-59

RENEW 1/4 COR

14 T 278 R4W

3

NO DRUG BTL FOUND
 WITH A S H L M H D
 WITH BRASS CAP & H CORNER MAD
 COUNTY SURVEYOR'S OFFICE 1959
 1/4 COR 1/2 S R 4 W S
 1/2 S R 4 W S
 A: R. F. R. BEARDS N 1/2 E 40 6'
 DESCRIBED NE 1/4 COR 1/2 S R 4 W



DIETZGEN, NO. 305-6

*

N 89° 57' W

C.S. File No. 79/146

			574° 36' W	
				574° W -17° 10' 265°
17		24° 15' 12° 07' L		
	104.04		586° 43' 30" W 586° W	
				-14° 10' 137°
16		30° 46' 1° 53' L		
				-5° 35' 292°
	885.25		598° 36' 30" W	-7° 45' 300°
				-8° 50' 300°
15		37° 11' 18° 36' R		
	170.97		570° 00' 30" W 570° W	+30° 00' 171°
14		2° 30' 10° 15' L		
	165.36		571° 15' 30" W 571° W	
				+9° 10' 167°
13		68° 12' 34° 06' L		
				+16° 10' 56°
	640.50		N74° 39' 30" W	+16° 10' 300°
				-7° 05' 300°
				N75° W
12		27° 41' 13° 51' R		
	297.54		N88° 29' 30" W	

FD 1, P.

1/4 Cor

15 7275 R4U

22 369.18

N8°54'E

+15.00

196.2

+14.20

187.6

20

33°56'
16°58' R

N9° E

215.51

N8°04' W

+6.30

216.9

19

7'33'

3'46 1/2

N8° W

232.69

N4°17'30" W

+4.30

233.9

18

202°13'

1.01°06' 1/2 R

N5° W

2.10'

136.2

2°35'

300.0

1°20'

300.0

600.0

2795.64

S74°36' W

2.00'

600.0

-9°20'

300.0

L 51.4

41.45

267.7

559

JAN 7 - 58

J. BYRON

M. GODFREY

J. BILLOW

VAR. 20 1/2

DIETZGEN NO. 385r6

C. S. File No. 49/146

RENEW ^{15/4} 22/23 T27S R4W

NO ORIG. BTS FOUND SEE CS
FILE

SET BRASS CAP AT CORNER MKD
S15/514 T27S R4W COUNTY
522/523 SURVEYORS OFFICE 1959

NEW BTS.

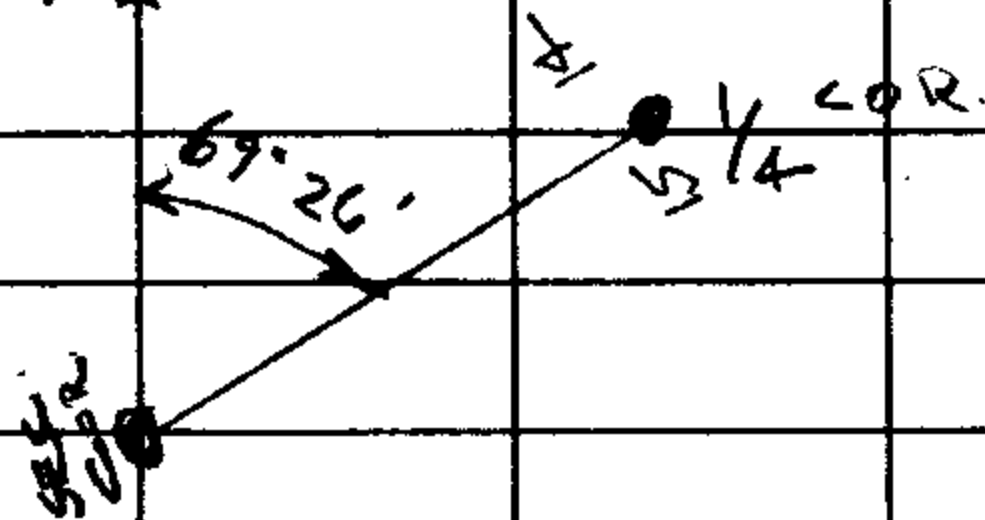
32" CEDAR BEARS N 9° E 76.5'
SCRIBED S14 T27S R4W CSBT

40" CEDAR BEARS N 43° E 52.7'
SCRIBED S14 T27S R4W CSBT

34" B. OAK BEARS S 89° E 135.4'
SCRIBED S23 T27S R4W CSBT

NO OTHER TREES NEAR

17



- 9° 20'
300 p
1511
- 1045
2672

ROCK - E. COR 14 + 23 + 275

793 +

959

1 700 +

67.149

3010 +

6535

426 +

1.50

2 137 +

9537

3 102 -

142

19079

300 -
995 LEV.

38198

9537

5 1765 -

11542

1928 -

6 - 452 - TO E 1/4 COR. SECS. 14
2132 -

7 1142 -

958

8 840 -

5

289 -

4590

1840 -

479

2932 -

5219

950 +

964 -

9 2502 -

10 1744 -

11 3000 -
262 LEV.

12

C. S. File No. 49/146

12 - ON W. SHOULDER OF ROAD

300° -
300° +
56° +

13 - 134² + TO 3/4" ROD W/16 SECS 14
23

167⁵ +

14
171² -

15
300° -
300° -
292³ - 5° 35'

16
107³ -

17
260° -
267⁷
51^L
300° -
300° - 2° 00'
300° - 1° 20'
300° LEV.
300° - 2° 35'
300° - 2° 00'
300° LEV
136² +

18
233⁴ +

19
216⁹ +

20
196° +
184° + 14° 20'
COR SECS 10
22

273 R4W

S 83° 0' W

S 31° 0' E

56 L

58 L

37 FT

38 FT

1/4 22/23

14 LAUREL

36 FIR

S 81° W

S 33° E

N 88° E

N 26° W

247 L

298 L

197 L

270 L

1032

1962

1302

1782

1514

3223

C.S. File No. 49/146

107

100
105
110
115
120

100-105



DIETZGEN NO. 385-6

The page contains a large grid of graph paper, approximately 20 columns wide and 40 rows high. A vertical line runs down the center of the grid, dividing it into two equal halves. The grid is currently blank, with no data or markings.

C.S. No. 49/146

54

2'23'
10 11 1/2 R

235.12

N0°54'E

-13°00'
NORTH 2413'

53

2'13'
10 07 R

849.37

N0°13'W

~~150~~
-16°20'
64-3
-16°30'
2912
244.0
1570
-16°15'
2500

N1°W

-16°15'
980

52

2'52'
10 26 L

L149°

N1°13'E

51

POT

L157

316.7

N1°13'E

L3010

N7°E

50

5'56'
2'58' R

330.22

N1°45'W

-372
+6°35'
3000

N2°W

2223
2627

TRAVERSE WEST BUY SEC. 23

47437

48902

46005

46005

DIETZGEN NO. 385-6

C. S. File No. 49/146

				N 13 1/2 W	10° 30'	300.0'
58		79° 03'	57° 02'			
					-9° 50'	182.35'
	457.36			N 23° 42' 30" E		
					-22° 42'	301.9'
				N 23 1/2 E		
57		108° 06'	54° 03' 12"			
					-17° 15'	215.6'
	243.22			N 30° 20' 30" W N 31° W		
					-18° 45'	4.19'
56		64° 52'	32° 26'			
	83.61			N 2° 05' 30" E		
					-14° 05'	86.2'
55		POT				
					-6° 20'	271.75'
	670.14			N 2° 05' 30" E		
					-18° 40'	263.0'
					-18° 05'	158.0'

RENEW 1/4 COR. 22/23 T27S R4W

NO TRACE OF ORIG. B.T.S. HD.

JEE CS FILE #

WEST BRASS CAPAT CORNER MKO
COUNTY SURVEYORS OFFICE 1959

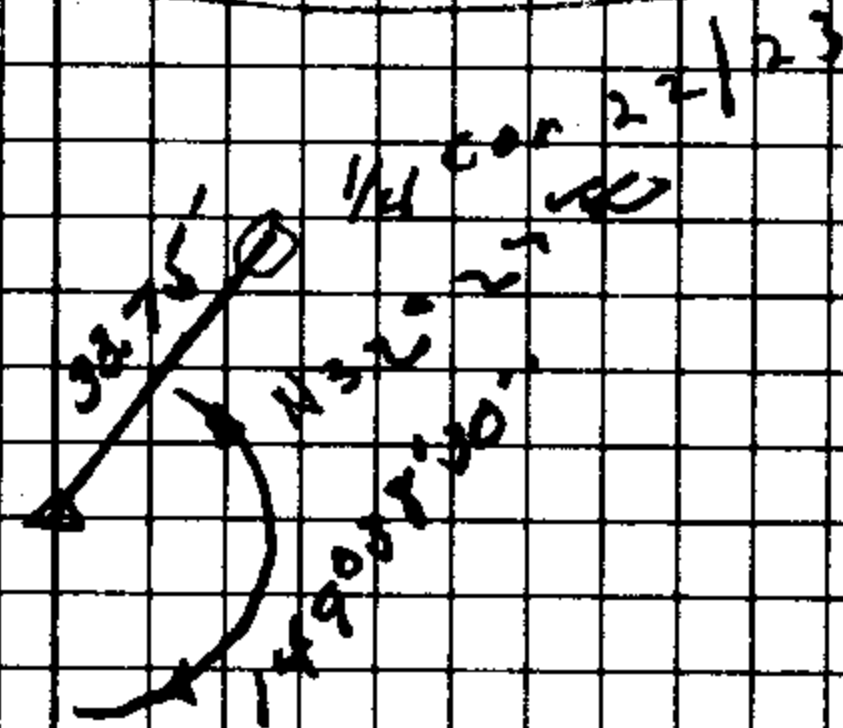
1/4 S 22/23 T27S R4W

NEW B.T.S.

5" R. FIR BEARS S73°E 52.1'
SCRIBED 1/4 S 22/23 CS BT

12" R. FIR BEARS N 56° W 24.0'
SCRIBED 1/4 S 22/23 CS BT.

DIETZGEN NO. 386-6



15061
 20 51
 22 50
 24 55
 26 60
 28 65
 30 70
 32 75
 34 80
 36 85
 38 90
 40 95
 42 100
 44 105
 46 110
 48 115
 50 120

C. S. File No. 99/146

17

586°43'30" W 55°50'00"

16

135°18'
67°35'

630.36

N25°37'30"W

+7°50'
118.7

N26°W

-4°48'
215.0
6°10'
300.0

60

101°10'
50°35' L

+2 1/2°
44.3

1241.66

N24°57'30"E

+13°45'
300.0

+6°20'
297.8

L1640

9°10'
297.1

N25°E

-11°50'
154.0

59

71°33 1/2'
38°17' R

364.35

N13°19'30"W

8°05'
70.0

MARCH 31-59

J. B.
M. G.
S. B.

DIETZGEN NO. 385-6

C. S. File No.

49/146

ROCK - COR. SECS

22/23
27/26

T27S
R4W

300° + 4° 35'

372 LEV.

50

301° - EV

157 LEV.

51

149° - LEV

52

298° - 16° 15'

250° - 16° 15'

157° + 2° 40'

297° - 8° 30'

64° - 6° 20'

53

241° - 13° 00'

54

158° - 18° 05'

263° - 18° 10'

271° 75' - 6° 20'

55

86° -

56

419° -

215° -

57

301° -

182° 35' -

58

300° -

70° -

59

C. S. File No.

89/196

9 157° -

297° -

164° -

277° -

300° -

44° -

215° -

300° - 6'10"

118° - 47'00"

16

N58°W
25'

CS FILE FOLDER

CONTAINS

MORE

INFORMATION