
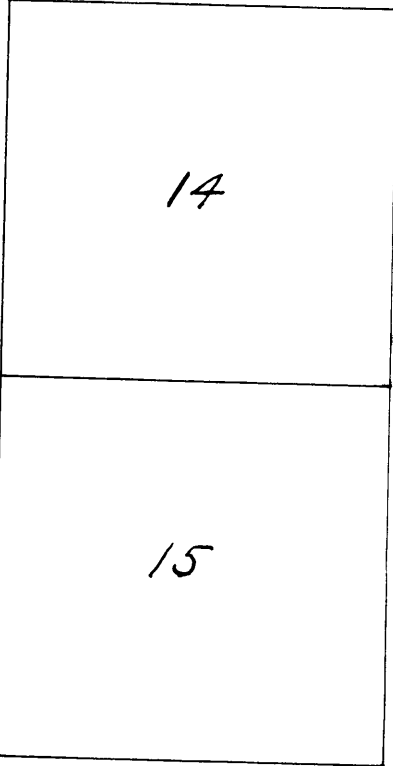


16

WALL ST.



FIRST St.

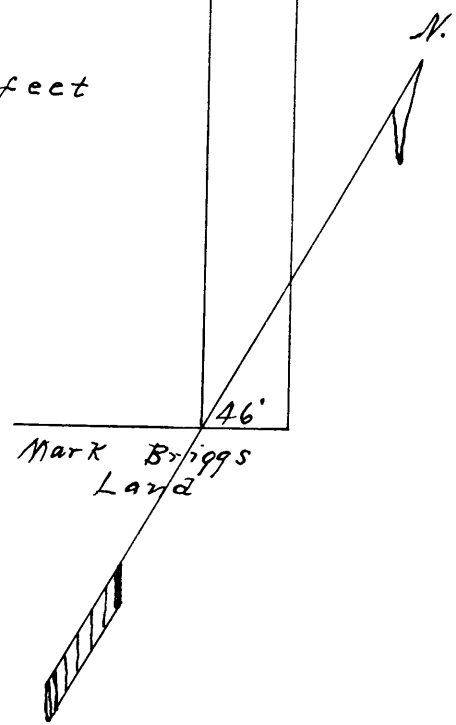


Handwritten notes:
174
180
190
200
210
220
230
240
250
260
270
280
290
300
310
320
330
340
350
360
370
380
390
400
410
420
430
440
450
460
470
480
490
500
510
520
530
540
550
560
570
580
590
600
610
620
630
640
650
660
670
680
690
700
710
720
730
740
750
760
770
780
790
800
810
820
830
840
850
860
870
880
890
900
910
920
930
940
950
960
970
980
990
1000

Map
Showing extension
of Wall Street in Town
of
Canyonville, Oregon.

Beginning at the N.W. cor.
of Blk. 14 thence S. 30° E. 683' 2"
to the North line of Mark
Briggs land, thence Westerly
along said line 46', thence
N. 30° W. 683' 2", thence N. 60° E. 46'
to place of beginning.

Scale: 1 inch = 100 feet



COUNTY SURVEYORS FILE DATA
DO NOT REMOVE FROM OFFICE

2/20

CS FILE FOLDER

CONTAINS

MORE

INFORMATION