


DIETZGEN NO. 385-6

RENEW GOV. CORP.

C. S. File No. 76/122



APR 8-55  
L. H. BOYD  
L. H. BOYD  
L. H. BOYD

RENEW  $\frac{1}{4}$  COR

$\frac{26}{25}$

T 26 N R 4 W

FOUND - 1 8" W. D. S 88° W 195'  
AS RENEWED 1925 WAS CUT OUT  
S 88° W 195'. ALSO FIND MOULD  
OF ROCK AND EARTH AT CORNER

SET 1" I. D. WITH BRASS CAP  
AND  $\frac{1}{4}$  S  $\frac{26}{25}$  T 26 N R 4 W

COUNTY SURVEYORS OFFICE 1955

CHISELED  $\frac{1}{4}$ " ON 4' X 6' X 4' HIGH  
ROCK CHISELED W. P. ON WEST FACE  
N 10° E 47.5'

BLAZED ~~S 88° W~~ 30' B. O. N 13° E  
20.5'  $\frac{1}{4}$  S C. S. BT.

DIETZGEN NO. 385-6

C. S. File No. 46/122

RENEW S.W. COR. CL. 49

T 26 S R 9 N

FOUND-- 10" X 10" X 18" SANDSTONE

AND BOTH BTS AS SCRIBED 1923

SHOW OLD BLAZES I DO NOT CUT

OUT. BOTH CHECK FOR BEARINGS

& DISTANCES.

SET 1" X 30" I.P. WITH BRASS

CAP MID S.W. COR. D.L.C. 49

T 29 S R 9 W COUNTY SURVEYORS

OFFICE. 1955, RESET SANDSTONE

ALONGSIDE BRASS CAP

BLAZED & SCRIBED 6" V.V.O.

N 86° E 6' S V.V. CL 49 CS BT





RENEW

30/29  
31/32

T 26 N

R 4 W

FOUND - HUB & TACK AT COR

UNDER E. W. FENCE, AND ALL  
TREES ALIVE & IN GOOD CONDITION  
AS RENEWED PREVIOUSLY (NO DATE)

ALL CHECK FOR BEARINGS AND  
DISTANCES. BLAZES HAVE GROWN  
OVER. I DID NOT CUT OUT.

SET 1" I. P. WITH BRASS CAP

MKD. 30/29  
31/32 T 26 N R 4 W

COUNTY SURVEYORS OFFICE

1955


VAR. 21K

APRIL 6 1955

J. BYRON

R. IRVING

J. F. F.



DEC. 3-59  
H. BYRON  
P. IRVING  
C. F. FINE


N.W. COR. SEC. 6 T. 27 R. 4W

DIETZGEN NO. 3885-B

VAR 2 1/4"  
NEEDLE SEEMS TO  
BE OFF ABOUT 6°  
HERE.

ALL ORIG. BTs  
GONE. THE  
STUMP W. B. OK.

OLD FENCE



30" FIR  
SCRIBED  
RIP (40 YEARS)

OLD  
LARGE STUMP 530"  
NO SCRIBING  
BURNED

C. S. File No. 46/122

RENEW  $\frac{1}{4}$  COR.  $\frac{6}{31}$  T 26 S R 4 W  
T 27 S

FOUND - BOTH BTS EST. 40'

460. CHECK FOR BEARINGS &  
DISTANCES. ALSO FOUND BOTTOM  
OF SQUARED STAKE AT CORNER  
WE CUT W/O. TREE & SCRIBING  
GOOD SCRIBED 1/4 S, ASH ALIVE  
AND GOOD CONDITION.

SET  $\frac{3}{4}$ " I.R. AT CORNER  
12" BELOW SURFACE.

BLAZED & SCRIBED 15" W/O. S 36° E  
480'  $\frac{1}{4}$  S 31 T 26 S R 4 W C SET

BLAZED & SCRIBED 12" W/O. N 30° E  
103.6'  $\frac{1}{4}$  S 6 T 27 S R 4 W C SET



RENEW 29/28  
32/33 T 26 R 4 W

FOUND - SANDSTONE ROCK 8" X 2" X 1/2"  
AT COR. ALSO WITH IRON AS  
RENEWED PREVIOUSLY. THE SEVERAL  
CHECKS FOR BEARING W DIST. THE  
FIR CHECKS FOR BEARING ONLY  
MEASURS 26 7.21 RECORDED 26 2.21

SET 1" I.P. WITH BRASS CAP MARK  
29/28 T 26 R 4 W SEC COR.  
32/33 1951 COUNTY SURVEYORS  
OFFICE. PLACED SANDSTONE ROCK  
ALONGSIDE OF BRASS CAP.

DIETZEN NO. 385-6

BLAZED & SCAINED 12" W.O.  
N 2 1/2° W 115.8' S 29 T 26 R 4 CS BT

C. S. File No. 46/22 ✓

RENEW  $\frac{21}{28}$  T 26 S R 4 W

142° W.

FOUND - ORIG. BT 18" B.O. (NOW 25")

WHICH I OPEN AND FIND SCRIBES 5/61

ALSO I FIND ORIG. 16" W.O. (NOW 24")

SHOWS OLD BLAZE CENTER POINT

NO SCRIBING VISIBLE, MAKE RECORD

DIST. INTERSECTION TO LOCATE COR

THE ORIG. 18" B.O. NOW BLAZE N 45° W

THE ORIG. 16" W.O. " " N 46° E

SET 1 UP WITH BRASS CAP MARK

$\frac{21}{28}$  T 26 S R 4 W COUNTY

SURVEYOR'S OFFICE 1955

BLAZE & SCRIBE 18" R. FIR N 87° E

14° S 22 T 26 S R 4 W CS BT

BLAZE & SCRIBE 14" R. FIR S 33° W

6.3' S 28 T 26 S R 4 W CS BT

BLAZE & SCRIBE 10" W.O. S 62° E

32.7' S 27 CS BT

BLAZE & SCRIBE 15" R. FIR, N 25° W

S 21 T 26 S R 4 W

APRIL 14-55

31.6' also

J. BYRON  
K. IRVING

VAR. 2 1/4

J. STEIN

RENEW

14 13

23 22

T 265 R 4 W 6

FD 3/4 1 R. AT CORNER

THE S.W. & N.E. ETS AS RENEWED  
PREVIOUSLY ALIVE & GOOD CONDITIONS


BLAZED & SCRIBED 14" B.O. AT  
WIRE FENCE CORNER SCRIBED  
S 23 CS BT ABOVE TOP WIRE BT  
AT BASE OF TREE BEARS S 7 8° W 707

BLAZED & SCRIBED 7" W. N. N 1/2 W 1/8 60  
S 14 CS BT

VAR RIVE APRIL 15-17  
J. BYRON  
R. IRVING  
J. FLE

DIETZGEN NO. 385-B

C. S. File No. 46/22



RENEW

28 27  
33 34

T 26 R 4

THIS SEC. COR. WAS RENEWED BY COLE  
IN 1923 FROM STONE SET BY GERMOND AND  
CALLS THAT HAD BEEN MISTAKENLY COPIED  
FROM ORIG. NOTES. I FIND STOOL OF ASH  
ON RT. BANK OF STREAM, WHICH CLIFF  
AGREE STATES IS THE LOCATION OF THE  
ORIG. BT. 15" ASH S 51° E. 85.8'. THE 18" NOW  
30" W.D. COLE SCRIBED IS STANDING AND IN  
GOOD CONDITION SHOWS GOOD BLAZE WE  
DO NOT OPEN. USING COLES DISTANCE  
& BEARING TO HIS COR. CHECKS HIS DIST.  
& BEARING TO STOOL OF ASH ON WHICH COLE  
STATES HE FOUND SCRIBED.

I USE STOOL OF ASH S 51° E. 85.8'  
TO LOCATE CORNER.

DIETZGEN NO. 385-6

SET 1" I.P. WITH BRASS CAP MARK,  
COUNTY SURVEYORS OFFICE 1955  
28 27 T 26 S R 4 W  
33 34

APRIL 21-55  
H. BYRON  
H. [unclear]

BLAZED & SCRIBED 30' W.D. S 22 1/2° E  
106.8' T 26 S R 4 W. S 34' C.E. 6'  
THIS IS THE SAME BT COLE SCRIBED - 1923

BLAZED & SCRIBED 24' W.D. DIST.  
T 26 S R 4 W S 28 C.E. BT.

(2)

NO OTHER T.M.S. AVAILABLE

C.S. File No. 46/124

RENEW SEC. COR.  $\frac{15}{22} \frac{19}{23}$  T 26 S R 4 W

FOUND 8" NOW 14" W. 55 1/2° E

283.4' SCRIBING VISIBLE ON SECT.

CUT FROM FACE LAYING AT BASE

OF TREE. ALSO FOUND 8" NOW

29" ASH SHOWS OLD BLAZES N 62° W

228.4' USING RECORDED DISTANCE AND

BEARING FROM W.O. TO A POINT WHICH

IS 574 1/2' W 120° FROM A POINT

USING 24" ASH. I SET COR. AT A

POINT MIDWAY AND ON 120° LINE.

THE 24" ASH BEARS N 61° W

THE 14" W.O. 55 1/2° E

SET BLAZES CAL. MINN. COUNTY SURV.

OFFICE 1953  $\frac{15}{22} \frac{19}{23}$  T 26 S R 4 W

BLAZED 12" ASH N 70° W 515

T 26 S R 4 W CS BT 2511'

BLAZED & SCRIBED 18" W.O. 511° W

T 26 S R 4 W S 22 CS BT 403.4' APRIL 21-1955

BLAZED & SCRIBED 10" W.O. 534° E J. B. K. D. N.

T 26 S R 4 W S 25 CS BT 241.3' J. F. H. V. A. R. 21 1/2

BLAZED & SCRIBED 4" W.O. EAST

T 26 S R 4 W S 14 CS BT 383.4'

61° W. TO OLD B.L. LINE EXT.

Renew Sec. Co.  $\frac{15}{22} \frac{14}{23}$  April 21, 55

FD. 14" WO S  $56\frac{1}{2}^{\circ}$  E 276<sup>3</sup> Cut out  
with chip lying on ground at  
base of tree. Scribe marks are  
visible

FD. 24" Ash shows old blazes  
N  $62\frac{1}{2}^{\circ}$  W 228<sup>4</sup> set point at  
Record bearings & Dist.

Set brass Cap M'K'D'

County Surveyors Office

T26 SRAW  $\frac{15}{22} \frac{14}{23}$  1955

from which Var  $2\frac{1}{4}^{\circ}$  E

Ash 12" bears N  $70^{\circ}$  W 256<sup>3</sup> Dist  
M'K'D' T26 SRAW CS BT

W.O. 18" bears S  $12\frac{1}{2}^{\circ}$  W 403<sup>0</sup> Dist.

M'K'D. T26 SRAW 522 CS. B.T.

W.O. 18" bears S  $32\frac{1}{4}^{\circ}$  E 237<sup>0</sup> Dist

M'K'D. T26 SRAW 523 CS BT


W.O. 9" bears East 377<sup>5</sup> Dist.

M'K'D. T26 SRAW 519 CS BT

61<sup>2</sup> W, to F line.

April 21, 1955, J. Byron  
J. Ferr

C. S. File No. 46/122





UNITED STATES  
DEPARTMENT OF THE INTERIOR  
BUREAU OF LAND MANAGEMENT

E:OOG

Area 1  
Interior Building  
Post Office Box 3861  
Portland 8, Oregon

April 19, 1955

Mr. Ben B. Irving  
County Surveyor  
Douglas County  
Roseburg, Oregon

Dear Mr. Irving:

Reference is made to your letter of April 18 concern-  
ing the description of the corner of secs. 27, 28, 33, and 34,  
T. 26 S., R. 4 W., W. M.

The description of the above corner taken from the  
original field notes is as follows:

"Set post corner of secs. 33, 34, 27, and 28; from  
which

White oak,	12	ins.	diam.,	bears	S. 70° W.,	160	lks.	dist.
"	"	5	"	"	" N. 79° W.,	194	lks.	dist.
Ash	15	"	"	"	" S. 51° E.,	130	lks.	dist.
"	6	"	"	"	" N. 68° E.,	472	lks.	dist."

Very truly yours,

Otis O. Gould  
Office Cadastral Engineer

C. S. File No.

46/122