

DAYS CREEK
RENEW S.W. COR. D.L.C. 49

C. S. File No.

46/45-2

U.S. FILE NO.

585
 L3000
 7'30
 2240
 3000
 6000
 -6000
 3000
 -8030
 3000

1775.3

50°03'W

Z

6°52
 3°26' R

-5°45'
 149.8

149.0

S3°23'E

1

9°46'
 4°53' L

-16°06'
 249.0

239.2

S1°30'W S1½°W

NW COR. CL. 49 (FRANKLIN O. WORLEY)

RENEW N.W. COR. CL. 49 T30S R9W

FOUND - 1¼" I.P. AT COR. CHECKS

BEARING & DISTANCE TO 18" R. FIR

IS 65°W 6.5' SCRIBING VISIBLE FAIR

CONDITION. B.D. BT DOVVEL & ROTTED

BLAZED & SCRIBED 6" R. FIR

NW CL. 49 CS BT S77°W 19.2'

BLAZED & SCRIBED 10" CEDAR.

NW CL. 49 ES BT N40°E 23.6'

MAY 14-1954
J. BYRON
N. IRVING
J. FEET

9944
ACROSS CRK.

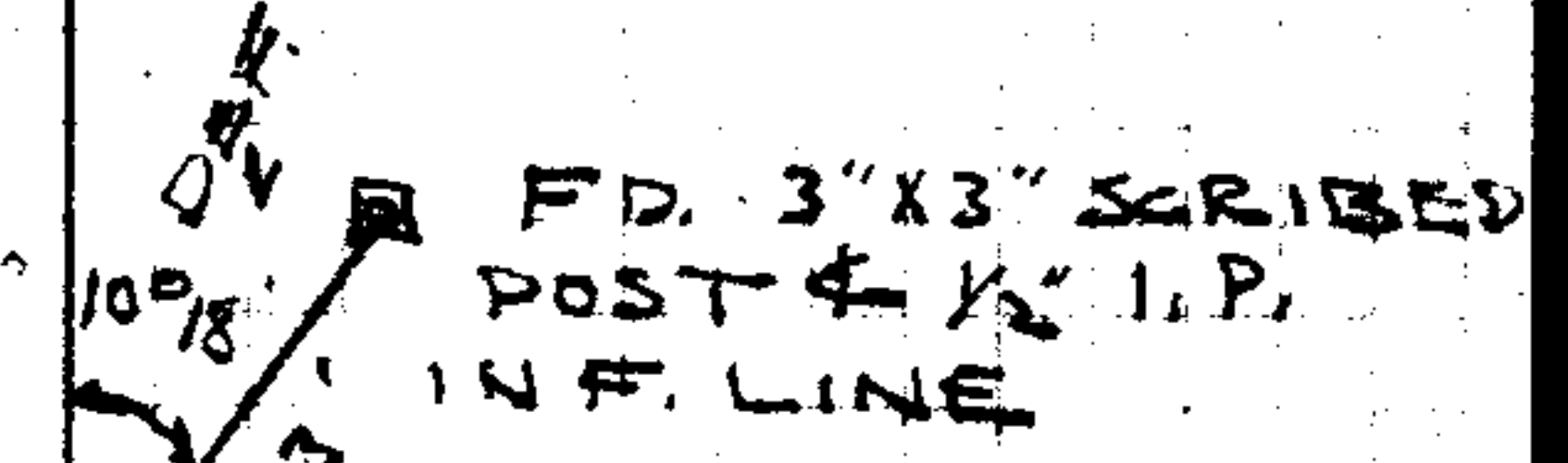
9963

99619

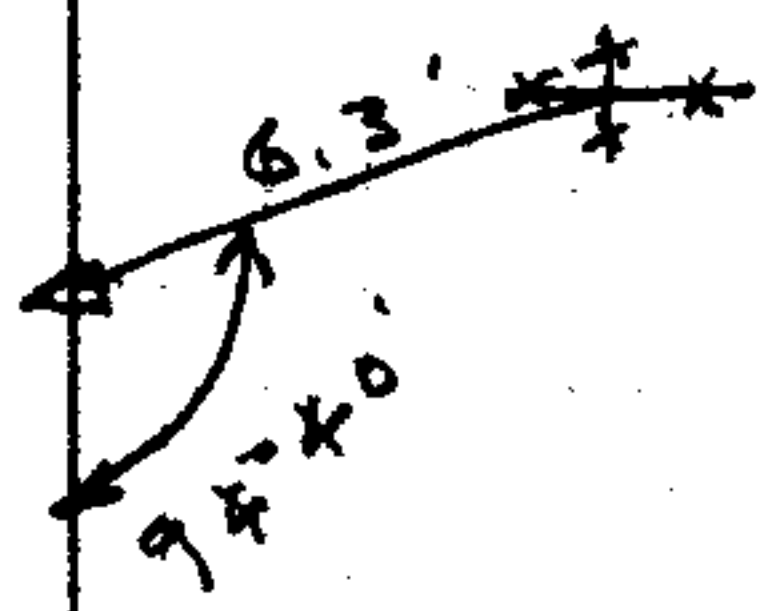
289° POST SCRIBED
L 30 SR
4 W C S

99497

96078



-7°45'	3°30'
300E	110E
.99087	.99813



C. S. File No. 46/45

7

+3°45'
271.8

570.9

S 3°29' 1/2 W

2°30'
300.0

6

3°28'
154' L

+9°10'
191.7'

501.1

S 5°23' 1/2 W

L 311.8'

P.K. D.L.C.
5 2012.

8°19' ✓
4°09' 1/2 R

S 9°33' W

350.3

4

48°00'
24°00' L

S 33°33' R S 33°00' W

181.0

181.0'

3

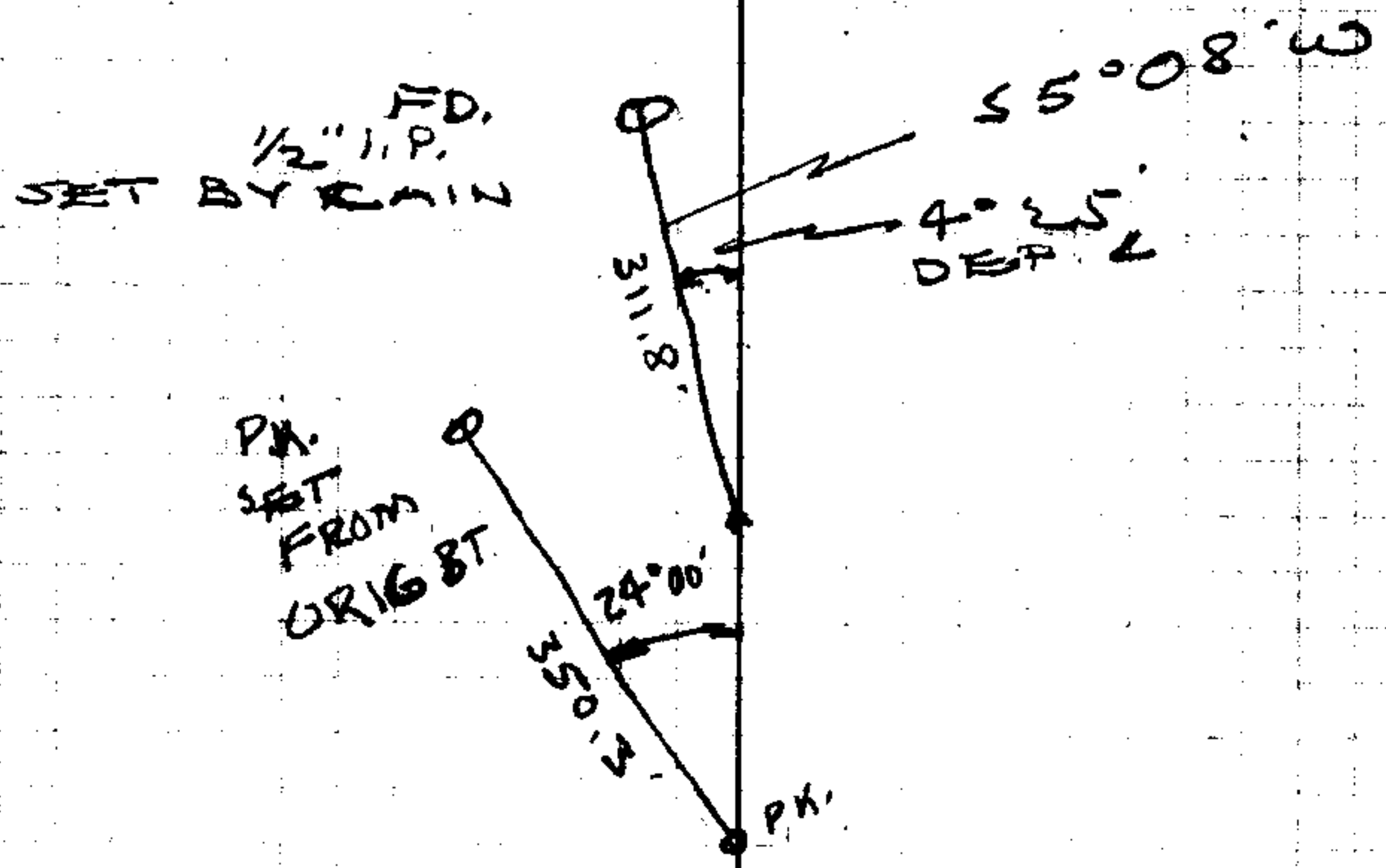
67
33°30' R

99786

99905

98723

COLES BT
 18" B.O.
 WE GOT OUT
 SCRIBED S
 190/2
 1955
 S 23° W



C. S. File No. 46/45

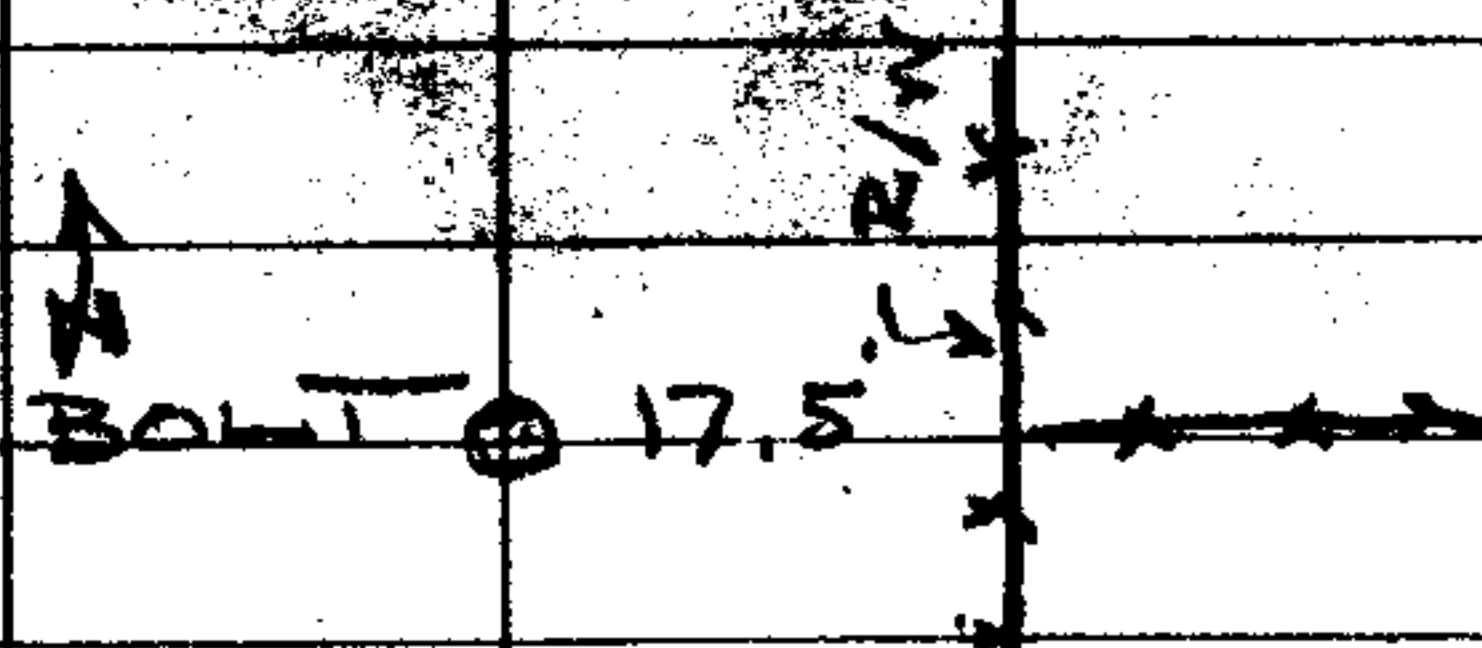
RENEW S.W. COR. D.L.C. 49°
T 30 R 4 W.

BT SET BY COLE IN 1929

REMOVED BY ROAD CREW AND
4' OF FILL OVER CORNER. WE CHOPED
OUT A 4' W.O. CHECKS FOR ORIG.
BT EXCEPT BEARING SHOULD BE
N 65° E. NO SCRIBING VISIBLE AS
CENTER IS ROTTED. WE SET TEMP.
COR. USING SAID TREE. THEN MADE SURVEY
AS SHOWN IN NOTES. WHICH CHECKS POSITION
OF TEMP. COR.

SET 1" BOLT WITH 3/4" HEX. HEAD
FLUSH WITH SURFACE OF OIL MAT

BLAZED & SCRIBED 5' W.O. S 88° W
24.3' T 30 S R 4 W S.W. CL 49 S.S. BT.



CS FILE FOLDER

CONTAINS

MORE

INFORMATION