

RENEW GOV. CORPS.

TRG R6

C.S. FILE. 46/45-1

RENEW $\frac{1}{4}$ COR. 27-28 T29 R6
— HOLD —

FOUND — BOTH ORIG. BTS
THE 30" LAUREL IS DOWN AND
CENTER IS ROTTED NO SCRIBES
VISIBLE OLD BLAZE FOR BT
FACES OK. BEARING IS $N40^{\circ}E$
415 LKS, THE 30" W. D. $N32^{\circ}W$
31 LKS IS STANDING BUT CENTER
IS ROTTED NO SCRIBING VISIBLE
BLASS CAP SET FROM ORIG. BTS
ALSO FOUND 10" R. FIR $N84^{\circ}E$
20.8' SCRIBED $\frac{1}{4}$ CS BT


BLAZED & SCRIBED 8" CEDAR
 $S.45^{\circ}W.$, 22.8' $\frac{1}{4}$ S 28 CS BT

BLAZED & SCRIBED 20" R. FIR
 $N40^{\circ}E$ 15.4' $\frac{1}{4}$ S 27 CS BT
(BARK SCRIBED)

CS 4e/45-1A

47-627-5
H. H. R. O. I.
T. F. N. G.

SET 1" PIPE WITH
BRASS CAP MKD.
COUNTY SURVEYORS
OFFICE 1954
R/S 28/27 T 295
R 6 W



VAR. 2149

C. S. File No. 46/45-1B

RENEW SEC. COR 20, 21, 28, 29

T 29 R 6 W

FOUND - 1" I. P. ON E. W. FENCE
LINE, CHECKS BEARING & DIST.
TO LAUREL B.T. 36". LAUREL IN
GOOD CONDITION. ALL OTHER BTS
IN POOR CONDITION, BUT CHECK
FOR BEARINGS AND DISTANCES

BLAZED & SCRIBED 14" R. FIR
S 89° W 5.8' S 29 T 29 R 6
CS BT

BLAZED & SCRIBED 10" R. FIR
S 38° E 66.8' S 28 T 29 R 6 CS BT

BLAZED & SCRIBED 18" R. FIR
N 80° E 100.5' S 21 T 29 R 6 CS BT



CS 46/45-1 C

JONAS 8-54

44 BYRON
M.F.

C. S. File No. 46/45-10

SEC. COR $\frac{15}{22} | \frac{14}{23}$ T29 K.6

FOUND — 1" I.P. AT CORNER.

ALSO A 18" R. FIR STUMP

SCRIBED: S 14 BT N 42° E

26.5' MAY HAVE BEEN SCRIBED 35 YEARS AGO.

18" R. FIR N 17° W 170'

HAS OLD BLAZE WE DID NOT
CUT OUT

18" R. FIR S 80° W 300'

HAS OLD BLAZE WE DID NOT
CUT OUT.

30" R. FIR S 28° E 206'

HAS OLD BLAZE WE DID NOT
CUT OUT.

ALL TREES ARE ✓

HEALTHY AND IN GOOD CONDITION.

YAR 214

J. BYRON

J. FEE

NOTE — CHECK RENEWED

COR.

CS 46/45-1 E

JUNE 9 1954
J. BYRON
J. FEE

DONATION LAND CLAIM


~~RENEW~~ N.E. COR. D.L.C. NO. 45
T29S R6W

AT COR.

FOUND - MOUND OF ROCKS, AND
BT 14" FIR STUMP SCRIBED 45
VISIBLE CHECKS FOR BEARING &
DISTANCE TO COR. WE FOUND
STUMPS (ROTTEL) THAT CHECK
THE OTHER TWO B.T.S

SET 1" I.P. WITH BRASS CAP MKD.
COUNTY SURVEYORS OFFICE 1954

DLC
45 } N.E. COR.
T29S
R6W



BLAZED AND SCRIBED 7" W.O.
S60°W 2911' NE AL 45 COR

BLAZED & SCRIBED 12" R. FIR
S63 1/2°E 400' NE AL 45 COR

NOTE - 31° EAST TO WIRE F.

X

C. S. File No. 46/45-LF

RENEW $\frac{1}{4}$ S $\frac{16}{2}$ T29 R6

FD - CAR AXLE & MOUND OF STONE

ALSO CEDAR POST SCRIBED

$\frac{1}{4}$ S 16.

OLD BT 6" FIR N 10° W 12'

DOWN & ROTTED BUT SOME

SCRIBING VISIBLE.

BLAZED & SCRIBED 14"

CEDAR N 37° W 20.8'

$\frac{1}{4}$ S 16 CS BT

BLAZED & SCRIBED 14"


CEDAR S 5° W 9.8' $\frac{1}{4}$ S 21

CS BT

JUNE 9 - 54

J. BYRON

J. F. F.



CS 46/45-16

RENEW S.E. COR. D.L.C. 46

BTS AS EST. BY STEWART 1922
STANDING AND HEALTHY.

SET 1" X 40" BOLT (SQ. HEAD)
AT COR.

X

BLAZED & SCRIBED 6" W.O. N 81° E
6.6. C 46 C 5 BT.

WE CUT OUT OLD BT 24" FIR
S 84° W 27.5 (BEARINGS RECORDED N 84° E)
SCRIBING GOOD CONDITION.

WE DID NOT CUT OUT OLD
BLAZE 30" FIR N 41 1/2° W 30.0'
LOOKS GOOD & CHECK FOR BEARING
AND DISTANCE.

UPD. 11-59
UP. HY. ROL
UP. HY. ING
UP. HY. E

RENEW N.E. COR. D.L.C. 41

T 29 26

FOUND - BOTH OLD W.O. BTS CHECK
FOR BEARINGS AND DISTANCES.

WE CUT OUT 8" W.O. S 10° W 5.3'
SCRIBED C 5 AT BT. GOOD COND.
X OLD BTS ALIVE AND STANDING.

SET 3/4" X 30" BOLT (SQ. HEAD.)
AT COR.

BLAZED & SCRIBED 10" W.O.
S 40° E 3.0' N 41 1/2° BT

RENEW W.C. N.E. COR. D.L.C. 46
FOUND 1/2" BOLT AT COR.

OLD PTS EST. BY STEWART
1922 STANDING AND IN GOOD COND.

THE 6" W.O. N88°W 13.0' HAS
BEEN CUT OUT AND SCRIBING
VISIBLE, BOTH OAK TREES CHECK
FOR BEARINGS & DISTANCES.

X RESCRIBED 14" W.O. S83°E
36.6' W.C. N.E. C46 CS BT

BLAZED & SCRIBED 6" FORKED
ASH W.C. N.E. C46 CS BT
S61°W 13.6'

BLAZED & SCRIBED 6" W.O.
W.C. N.E. C46 CS BT
S37°W 11.8'

BLAZED & SCRIBED 24" W.O.
W.C. N.E. C46 CS BT
S17°E 75.8'

NOTE - N, S. FENCE ENDS AT
COR.

COR. ON BANK OF RIVER

CS 46/45-1 I

RENEW SEC. COR $\frac{4}{9} \frac{3}{10}$ T29 R6

FOUND - 1/2 I.P. AT COR.

OLD 20" BT. S37°W 845' DOWN

OLD 18" B.O. BT. STANDING BUT ROTTED
S81°E 653'. NO SCRIBES VISIBLE.

OLD 16" W.O. BT. N42°E 17.5' ALIVE &
STANDING BLAZE GROWN OVER.

OLD 30" W.O. BT. NORTH 937' ALIVE &
STANDING BLAZE GROWN OVER.

NOTE - ALL OLD BTS CHECK FOR BEARING &
DISTANCES.

BLAZED & SCRIBED 14" R. FIR, S70°E
308' DIST. TO T29S R6WC 8 BT.

BLAZED & SCRIBED 6" R. FIR S75°W
18.7' 59 - T29S R6W C8. BT

X

JULY 11 - 1954
L. BYRON
R. IRVING
H. FEE

VAR 2 1/4°

C. S. File No. 46/15-1 J

RENEW $\frac{1}{4}$ $\frac{3}{16}$ T29 R6

WE FOUND BOTH BTS AS EST.
BY STEWART 1922.
THE 8" LAUREL S 2° W 67.7' STANDING
BUT DEAD. SCRIBED $\frac{1}{4}$ CS BT
THE 18" B.O. N 14° W 52.1' STANDING
DEAD & BLAZE GROWN OVER.
BOTH BTS CHECK FOR BEARINGS
AND DISTANCES.

SET $\frac{3}{4}$ " I.R. AT COR.

BLAZED & AND SCRIBED 8" R. FIR
X N 2° W 37.8' $\frac{1}{4}$ S 3 CS BT

BLAZED & SCRIBED 8" R. FIR
S 13° E 18.2' $\frac{1}{4}$ S 10 CS BT.

NOTE - WE COULD NOT FIND
PIPE SET BY STEWART IN 1922

VAR. 2 $\frac{1}{4}$ " JUNE 11 - 1959

J. BYRON

R. IRVING

J. FEE

CS 46/45-14

RENEW INT. L COR. CL 46 T 29 R 6

FOUND - BOLT & 2' POST SCRIBED CS CL 46
WE FOUND BOTH BOTS AS EST.
BY STEWART 1922.

16" B.O. 59° 62' 0" STUMP ONLY
CENTERED ROTTED.
24" V.V. N 76° E 57.8 (RECORDED ON 7 1/2")
BLAZE GROWN OVER WE DID NOT CUT
OUT.

BLAZED & SCRIBED 14" R FIR
356° E 66' INT L CL 46 CS BT

POWER POLE C 5706 - 1954 -
N 60° E 18.2'

JUNE 11 - 1954

RENEW EXT. L COR. CL 46 T 29 R 6

FOUND 3/4" 1 BOLT AT 3 WAY F. COR.
WE FOUND 36" FIR STUMP N 31° E 15.3'
WHICH WE CUT OUT SCRIBED 46

WE FOUND 36" FIR ALIVE & STANDING
N 84° W 59' BLAZE GROWN OVER
WE DID NOT CUT OUT

BLAZED & SCRIBED 12" R. FIR 551° W
20.2' S.E. EXT L CL 46 CS BT

BLAZED & SCRIBED 10" R. FIR 360° E
26.2' SE EXT L CL 46 CS BT

JUNE 14 - 54
J. BYRON
R. IRVING
J. FEE


C. S. File No. 16/45-1A

RENEW $\frac{1}{4}$ COR $\frac{4}{9}$ T29 R6

FOUND - 7" X 8" X 14" POINTED ROCK
AS SET BY MINCH 1945. THE 30" ORIG.
BT N60°E 42.2' IS DOWN & HAS BEEN
DOWN SEVERAL YEARS. BLAZED FACE
WOULD BE UNDERNEATH. THE 10" W.O.
ORIG BT IS STANDING CENTERED, WROTTED
BUT BELIEVE I FOUND A SCRIBE MARK
BOTH TREES CHECK BEARINGS, DISTANCE
AND SIZES WITH RECORD.

BLAZED & SCRIBED 12" R FIR
N53°W 37.7' $\frac{1}{4}$ S4 CS BT

BLAZED & SCRIBED 7" W/OAK
S22°W 22.5' $\frac{1}{4}$ S4 CS BT
SET 3/4" X 30" I.R. AT COR.



VAR 2 1/4°

JUNE 14 - 54

J. BYRON
R. IRVING
J. FEE

CS 46/45-1 M

CS FILE FOLDER

CONTAINS

MORE

INFORMATION