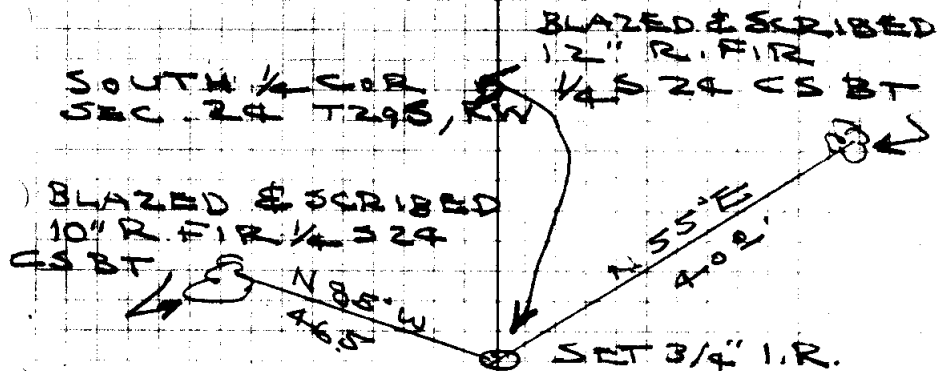


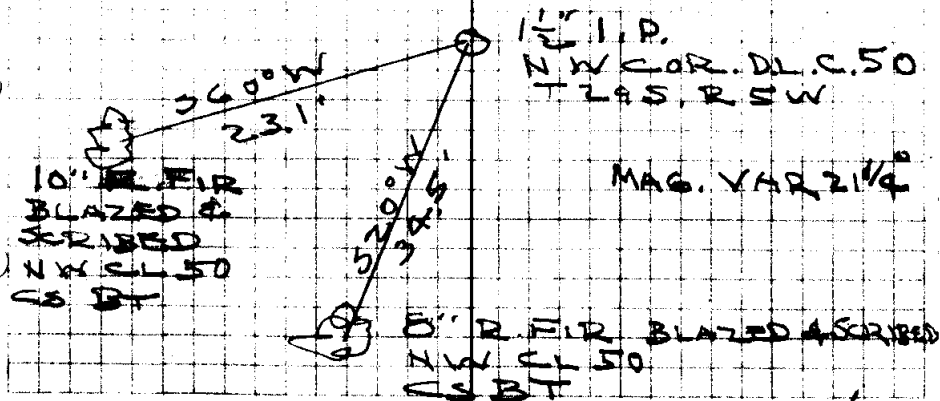
DEC. 11-53
J. BYRON
R. IRVING



CORNER POSITIVELY IDENTIFIED
FROM STUMPS OF OLD BTG.
12' CEDAR N 5° W BT LK.
10' FIR N 70° E 43 LKS
SCRIBING STILL LEGIBLE

WE FOUND 1/2" I.P. AT COR.

A STUMP OF OLD BT. N 57° W 16 LKS.
OLD SCRIBES VISIBLE.



45/231

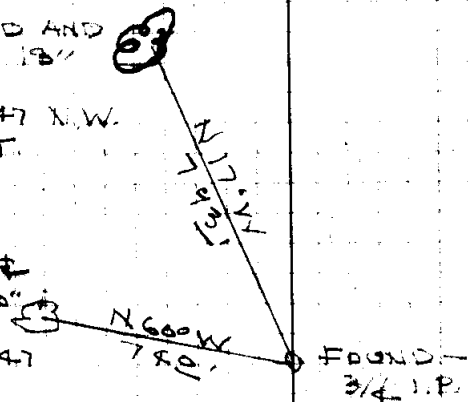
DEC. 10 - 53
BYRON
R. IRVING

RENEW BTG N.W. COR. D.L.C. #47
T 29 R 5W

OLD BT N 40° 8' W, #21 HAS BEEN
CUT. STUMP SCRIBED BT VISIBLE
WE DID NOT LOOK FOR BT WHICH IS
B: OAK 525° E 235.26

BLAZED AND
SCRIBED 13'
B: OAK
C.L. #47 N.W.
C.S. BT.

BLAZED &
SCRIBED 20'
B: OAK
N.W. CL. #7
C.S. BT.



MAG. VAR. 2 1/4°

45/231