


Oct. 2, 1958
T31S R4W W.M.

1/16 corner West on Sec. Line
13-24.

At midpoint set 3/4"x30" I.P.
from which
8" La. bears S34°E 5.0'
dist. mkd. 1/16S 24 B.T.
9" La. bears N65°W 12.8'
dist. mkd. 1/16S13 B.T.

1/4 cor 13/24 bears East 1318.5'
S.C. 1413 bears West 1318.5'
23/24

Witness:
R. G. Boyd.



Work done for Staman Lbr Co.
C. S. File No. 42/391

Sept. 24, 1959

N.E. Corner Lot 4, Sec 11
T31S R4W W.M.

At midpoint set 1 1/4"x24"
axle: from which

8" Fir bears S60E 36.0'
dist. mkd. 1/16S12 B.T.
10" Alder bears S32E 3.2'
dist. mkd. 1/16S12 T31S R4W B.T.
1/4 cor 11/12 bears North 1298.0'
S.W. Cor 12 bears South 1298.0'
Road bears South 275.0'
Corner lies in bottom of
sharp draw.

Witness: R. G. Boyd



Work done for Staman Lbr Co.
C. S. File No. 42/391


Sept. 22, 1960

Center of NW 1/4 Sec. 12
T31S R4W W.M.

At cor. pt. set 1/2"x24" I.R.
from which

7" La. bears N10W 4.5' dist.
mkd. 1/16S12 N.W. B.T.
4" La. bears West 4.1' dist.
mkd. 1/16S12 N.W. B.T.

Witness: R. G. Boyd



Work done for Staman Lbr Co.
C. S. File No. 42/391

Sept 20, 1960

Center NE 1/4 Section 12,
T31S R4W W.M.

At corner pt set 1/2"x24" I.R.
from which

40" Fir bears N66E 14.0' dist. mkd
1/16S12 N.E. R4W B.T.
2" Hemlock bears N20W 18.3' dist
mkd. 1/16S12 B.T.

Witness: R. G. Boyd



Work done for Staman Lbr Co.
C. S. File No. 42/391

March 6, 1959.

1/16 corner = Center of NE 1/4
Section 10, T31S, R4W, W.M.
At cor. pt. set 3/4" x 30" I.P.
from which
30" Cedar bears N33E 5.5'
dist. mkd. 1/16 10 B.T.
9" La. bears S17W 21.0 dist.
mkd. 1/16 10 B.T.
Witness: R. G. Boyd



Work done for Stama Lbr. Co.
C. S. File No. 42/391

April 28, 1959

North 1/16 corner on East line
of Section 24, T31S R4W
At midpoint set 3/4" x 30" I.P.
from which
3" Hemlock bears S82E 11.7'
dist. mkd. 1/16 19 B.T.
5" Hemlock bears N26E 9.5'
dist. mkd. 1/16 5N 19X B.T.
5" Hemlock bears S41W 25.0'
dist. mkd. 1/16 5N 24 B.T.
NE Corner 24 bears North 1275.0'
E 1/4 Sec 24 bears South 1275.0'
Witness: R. G. Boyd.



Work done for Stama Lbr. Co.
C. S. File No. 42/391

Oct. 28, 1958

1/16 Corner CW Section 24,
T31S R4W W.M.
At corner point set 1/2" x 24" I.P.
from which
40" Fir bears S1E 35.0'
dist. mkd. 1/16 24 B.T.
40" Fir bears S29W 42.0'
dist. mkd. 1/16 24 B.T.
West 1/4 corner Sec. 24 bears
West. 1313.0'
Witness: R. G. Boyd.



Work done for Stama Lbr. Co.
C. S. File No. 42/391

March 6, 1959

1/16 corner 3/10 East, T31S
R4W, W.M.
At corner point set 3/4" x 30" I.P.
from which
6" Chip. bears N34W 11.3' dist.
mkd. 1/16 3 B.T.
4" Fir bears S67W 12.7' dist.
mkd. 1/16 3 B.T.
Road bears East 160.0'
1/4 3-10 bears West 1303.0'
3/2 10/11 bears East 1303.0'
Witness: R. G. Boyd



Work done for Stama Lbr. Co.
C. S. File No. 42/391

Feb. 26, 1959


Feb. 26, 1959


C.S. $\frac{1}{16}$ corner Section 24, T31S
R4W, W.M.

At corner point set $\frac{3}{4}$ " x 30" I.P.
from which
6" Hemlock bears S70W 15.5'
dist. mkd. $\frac{1}{16}$ S24 B.T.
65" Fir bears S11W 21.7' dist.
mkd. on bark $\frac{1}{16}$ S24 B.T.
S $\frac{1}{4}$ cor. Sec 24 bears South 1307.0'
Witness: R. G. Boyd

Center S.W. $\frac{1}{4}$ Section 24
T31S R4W W.M.

At corner point set $\frac{3}{4}$ " x 30" I.P.
from which
21" Fir bears S59E 19.8' dist.
mkd. $\frac{1}{16}$ S24 B.T.
32" Fir bears N53W 17.9' dist.
mkd. $\frac{1}{16}$ S24 B.T.
Witness: R. G. Boyd


John H. Markham, Jr.


John H. Markham, Jr.

Work done for Stoman Lbr. Co.

C.S. File No. 42/391

Work done for Stoman Lbr. Co.

C.S. File No. 42/391

April 28, 1959

April 28, 1959

Center of NE $\frac{1}{4}$ Section 24,
T31S R4W W.M.

At $\frac{1}{16}$ corner set $\frac{3}{4}$ " x 30" I.P.
from which
4" Live Oak bears S56W
15.8' dist. mkd. $\frac{1}{16}$ S24 B.T.
60" Fir bears S25E 21.3'
dist. mkd. $\frac{1}{16}$ S24 B.T.

Witness: R. G. Boyd


$\frac{1}{16}$ corner C.E. Section 24
T31S R4W, W.M.

At corner point set $\frac{3}{4}$ " x 30" I.P.
from which
8" La. bears S73W 14.0' dist.
mkd. S24 $\frac{1}{16}$ CE B.T.
6" La. bears S33W 11.7' dist.
mkd. $\frac{1}{16}$ S S24 R4W T31S CE B.T.

Road bears East 80.0'
E $\frac{1}{4}$ corner 24 bears East 1366.0'

Witness: R. G. Boyd


John H. Markham, Jr.


John H. Markham, Jr.

Work done for Stoman Lbr. Co.

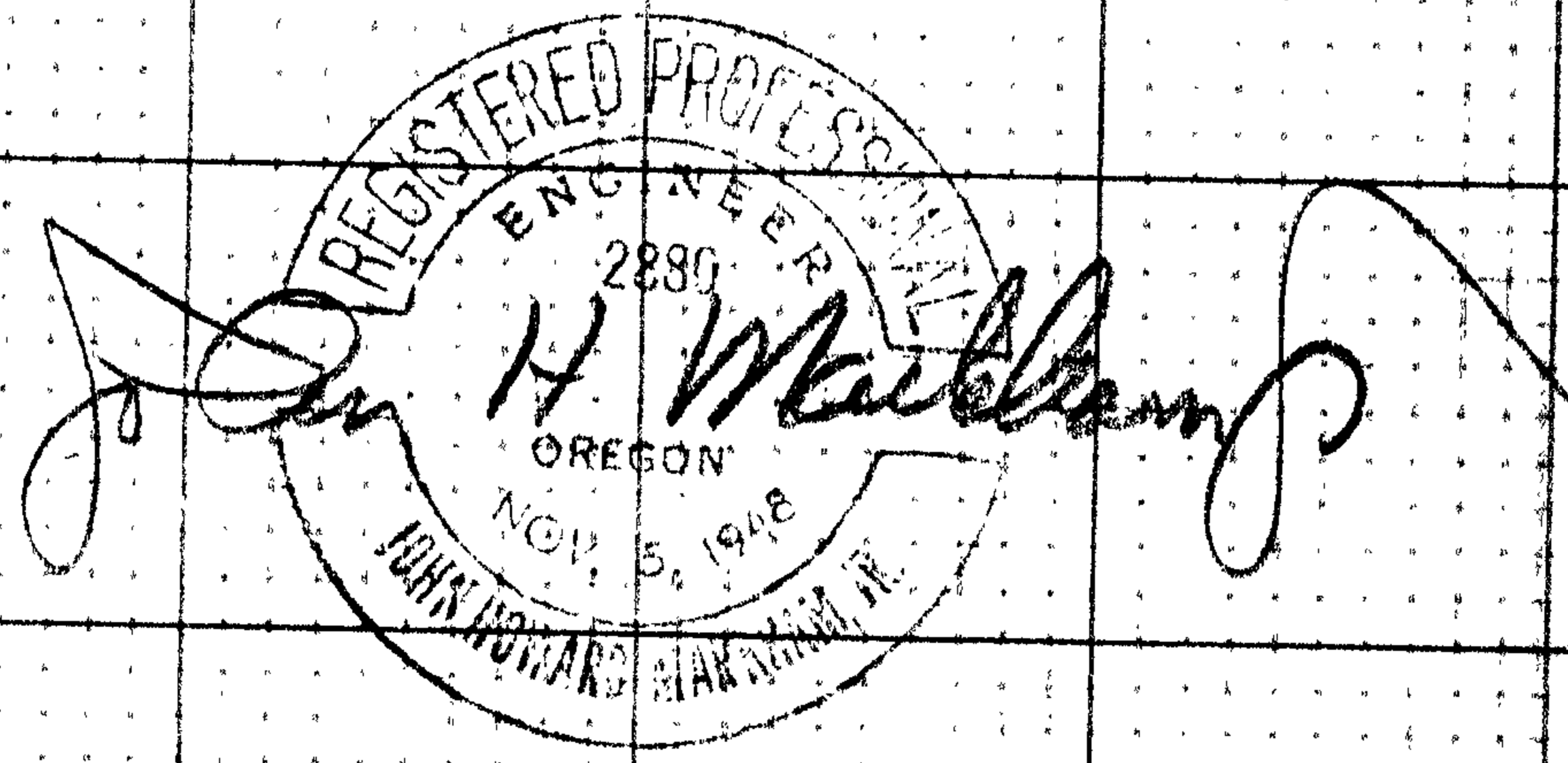
C.S. File No. 42/391

Work done for Stoman Lbr. Co.

C.S. File No. 42/391

Sept 20, 1960
 1/16 corner West Section 1 & 12
 T.315 RAW W.M.
 At cor. pt. set 1/2" x 24" IR
 from which
 36" Fir bears S54E 2.0' mhd. 1/16 S B.T.
 44" Fir bears N88W 20.0' mhd. 1/16 S 12 B.T.
 28" Fir bears N69W 26.0' mhd. 1/16 S 1 B.T.
 N.W. Cor. 12 bears West 1318.0'
 North 1/4 cor. 12 bears East 1318.0'

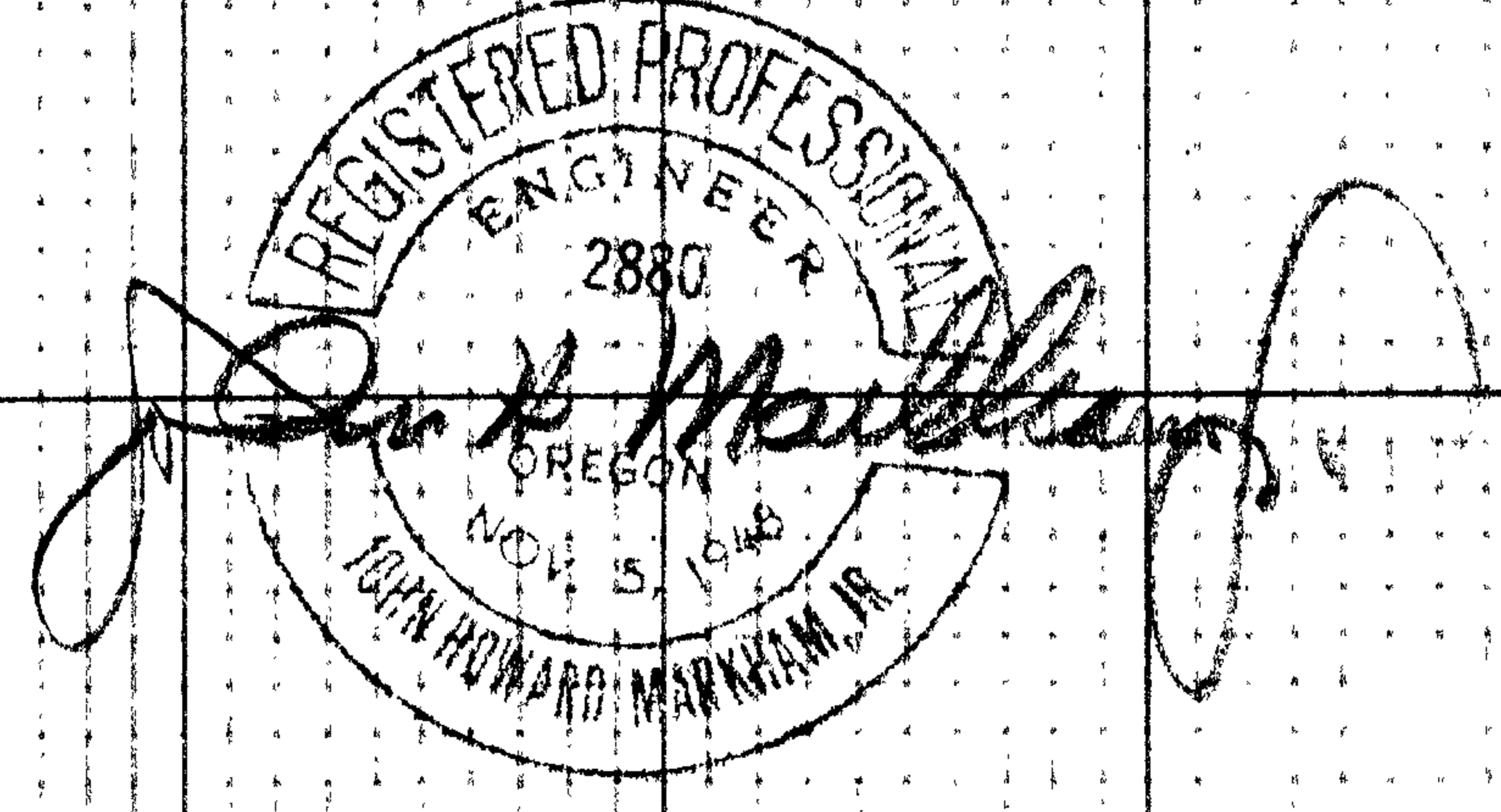
Witness: R.G. Boyd



Work done for Storace Lbr Co.
 C.S. File No. 42/391

Sept 20, 1960
 1/16 Corner East Section
 1 & 12 T.315 RAW W.M.
 At corner pt set 1/2" x 24" I.R.
 from which
 32" Fir bears N79W 12.2' dist. mhd.
 1/16 S 1 B.T.
 6" Maple bears N48E 13.7' dist.
 mhd. 1/16 S 1 B.T.
 40" Fir bears N24W 28.0' dist.
 mhd. 1/16 S 1 B.T.
 N.E. Cor. 12 bears East 1293.5'
 North 1/4 cor. 12 bears West 1293.5'


Witness: R.G. Boyd



Work done for Storace Lbr Co.
 C.S. File No. 42/391

Sept 22, 1960
 1/16 corner CN Section 12
 T.315 RAW W.M.
 At corner pt set 3/4" x 24" IR
 from which
 12" Fir bears S41E 15.7' dist.
 mhd. 1/16 S 12 CN B.T.
 12" Fir bears N19W 5.9' dist.
 mhd. 1/16 S 12 CN B.T.
 1/4 corner 1/12 bears North 1300.0'

Witness: R.G. Boyd



Work done for Storace Lbr Co.
 C.S. File No. 42/391