

CORNER RENEWAL REPORTS
FOR M5-19 & C.S. 42/258

PG 1	038010
PG 2	038170
PG 3	600566
PG 4	600573
PG 5	600600
PG 6	640600
PG 7	PROP CORNER

RESTORED CORNER FOR OREGON STATE BOARD OF FORESTRY

Donation Land Claim #38 corner in Section 2, T23S,
R8W, W.M., Douglas County, Oregon.

ORIGINAL

Post (now 12" round post in place at fence corner) from which a:

20" Oak bears N79°W 1170 lks.; now 32", old face and axe work visible.
24" Oak bears N85°45'W 1175 lks.; now 30" stump remaining, at 818.0 ft.

RESTORED

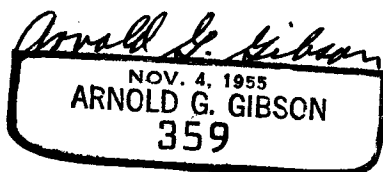

Var. 21½°E

28" Oak bears S42½°E 249.2 ft.; scribed AP DLC 38 BT RS 359.
18" Oak bears N74½°E 198.3 ft.; scribed AP S2 BT.

Oregon State Board of Forestry metal location poster on 4"x4"x70" white
painted Cedar post S49½°E 140.0 feet on W edge county road.

Dated April 22, 1957.

Restored by



Present and witnessed by Dave Steenson
Elbert Driver

REESTABLISHED CORNER FOR OREGON STATE BOARD OF FORESTRY
(See official plat)

Donation Land Claim #38 corner in Section 1, T23S, R8W,
W.M., Douglas County, Oregon.

ORIGINAL

Post (now missing) from which a:

12" Oak bears S4°E 665 lks.; now missing, rotted root stubs
and logs in vicinity

REESTABLISHED

Var. 20°36'E

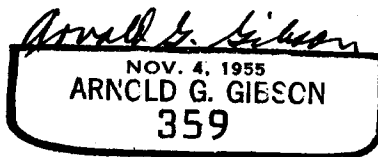
Set 1½" x 36" galvanized iron pipe with 3" bronze cap marked
"OREGON STATE BOARD OF FORESTRY T23S R8W AP DLC 38 S1 1957
RS 359," 35 inches in ground, in fence line at angle point
(N49½°W and S36½°E), and from which a:

14" Oak bears N 7°W 35.3 feet; scribed AP S1 BT.
26" Fir bears N53°W 105.6 feet; scribed AP DLC 38 BT RS 359.
Center Concrete boxed spring bears N61½°W 75.4 ft.;

Set 4"x4"x72" white painted Cedar post 1.5' NW of pipe.
Oregon State Board of Forestry metal location poster on 12" Ash
N47½°W 25.7 feet.

Dated April 22, 1957.

Reestablished by



Present and witnessed by Elbert Driver.

RESTORED CORNER FOR OREGON STATE BOARD OF FORESTRY

Meander corner common to Sections 11 and 12,
T23S, R8W, W.M., Douglas County, Oregon.

ORIGINAL

Post (now missing) from which a:

24" Oak bears S29°E 160 lks.; now 26" stump, burnt log on ground,
face not cut out.

12" Oak bears S 4°W 225 lks.; now 18" stump, BT scribe visible,
log on ground, 11 scribe visible.

RESTORED

Var. $21\frac{1}{2}^{\circ}$

Set $1\frac{1}{2}$ " x 36" galvanized iron pipe with 3" bronze cap marked
"OREGON STATE BOARD OF FORESTRY MC S11 S12 1957 RS 359,"
34 inches in ground, and from which a:

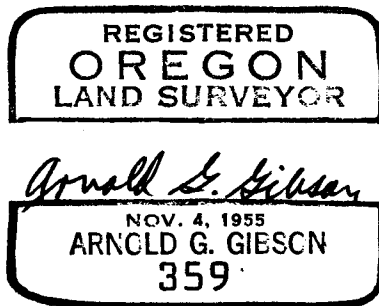
31" Maple bears S44°W 37.0 ft.; scribed S11 MC BT RS 359.

18" Triple Myrtle bears N54 $\frac{1}{2}$ °W 75.6 ft.; scribed S11 MC BT.

Oregon State Board of Forestry metal location poster on 31" Maple BT.

Dated April 22, 1957. ✓

Restored by



Present and witnessed by Jerry Schwalen

REESTABLISHED CORNER FOR OREGON STATE BOARD OF FORESTRY
(see official plat)

Meander corner common to Sections 11 and 12, T23S, R8W, W.M.,
Douglas County, Oregon.

ORIGINAL

(no evidence of original corner found)

REESTABLISHED

Var. 20°36'E

Set 1½" x 36" galvanized iron pipe with 3" bronze cap marked
"OREGON STATE BOARD OF FORESTRY MC S11 S12 1957 RS 359,"
3¼ inches in ground, and from which a:

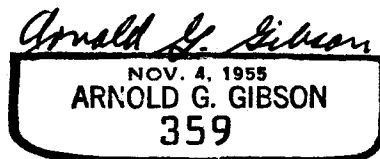
32" Maple bears N29°W 17.7 ft.; scribed S11 MC BT.

38" Oak bears N70°E 44.6 ft.; scribed S12 MC BT RS 359.

Oregon State Board of Forestry metal location poster on 22"
Oak N5°E 45.8'

Dated April 22, 1957.

Reestablished by



Present and witnessed by Dave Steenson
Elbert Driver
Jerry Schwalen

RESTORED CORNER FOR OREGON STATE BOARD OF FORESTRY
(see official plat)

Section corner common to Sections 1, 2, 11 and 12,
T23S, R8W, W.M., Douglas County, Oregon.

ORIGINAL

Post (now missing, point falls in grain field) from which a:

- 18" Oak bears S7°E 490 lks.; now 40", inside rotted out, old face showing in bark and cast inside.
- 15" Oak bears S0°15'W 623 lks.; now missing.
- 18" Ash bears N88°W 167 lks.; now missing, point falls in grain field.

RESTORED

Var. 20°36'E

Set 1½" x 36" galvanized iron pipe with 3" bronze cap marked
"OREGON STATE BOARD OF FORESTRY T23S R8W S1 S2 S11 S12 1957 RS 359,"
2 feet under ground, and from which a:

- 21" Oak S0°15'E 315.4 ft.; scribed T23S R8W S12 BT RS 359.
- 20" Oak S52½°W 330.4 ft.; scribed T23S R8W S11 BT.

Oregon State Board of Forestry metal location poster on Original
18" Oak BT S7°E.

Dated April 22, 1957.

Restored by



Present and witnessed by Dave Steenson
Elbert Driver
Jerry Schwalen

RESTORED CORNER FOR OREGON STATE BOARD OF FORESTRY

One quarter corner common to Sections 1 and 12,
T23S, R8W, W.M., Douglas County, Oregon.

ORIGINAL

Post (now missing) from which a:

15" Oak bears N24°E 276 lks.; now 24" exposed scribes $\frac{1}{4}$ " S
15" Oak bears N86°W 755 lks.; now rotted stub in place, old
axe work visible.

RESTORED

Var. 21 $\frac{1}{2}$ °

Set 1 $\frac{1}{2}$ " x 36" galvanized iron pipe with 3" bronze cap marked
"OREGON STATE BOARD OF FORESTRY $\frac{1}{4}$ " S1 S12 1957 RS 359,"
28 inches in ground, and from which a:

11" Oak bears S31 $\frac{1}{2}$ °W 44.0 ft.; scribed $\frac{1}{4}$ " S12 BT.
30" Fir bears N81° E 203.5 ft.; scribed $\frac{1}{4}$ " S1 BT RS 359.

Set 4"x4"x60" white painted Cedar post 1' NE of pipe.
Oregon State Board of Forestry metal location poster on 10"
Oak N19°W 2.3'.

Dated April 22, 1957.

Restored by



Present and witnessed by L. W. Amort
Dennis Bagger
Dave Steenson
Elbert Driver
Harold Baughn

FILED *LL*
RECEIVED *27*
JUL 19 1971

COUNTY SURVEYOR
DOUGLAS COUNTY, ORE.

RESTORED CORNER FOR STATE OF OREGON--DEPARTMENT OF FORESTRY

Northwest property corner for OREGON FOREST NURSERY, Township 23
South, Range 8 West, W.M., Douglas County, Oregon.

ORIGINAL

2" x 48" Iron pipe (in place, 14" under South edge of road) from
which a:

- 14" Oak bears N87 1/2°E 38.2 ft.; now missing.
- 19" Oak bears N01°E 23.1 ft.; now 21" in place, portion of
face showing, scribes G1 visible.

REWITNESSED

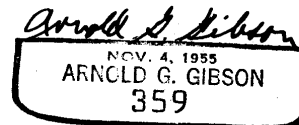
14" Oak bears N54 1/2°E 43.67 ft. to face; scribed RP G1 BT.

Oregon State Forestry Department metal location poster on 14" Oak
BT.

Dated June 23, 1971

Restored by

Present and witnessed by Lloyd D. Smith
Charles W. Cook



✓ Prop corner

267

C.S. No. 42/258