


● = 1" PIPE FOUND
 ○ = 1 1/4" X 24" PIPE SET



PLAT OF
CHAS. E. HILTON PROPERTY

A PART OF LOT 14, GLEN D. HART TRACT
 IN SEC. 21-T28S-R6W-W.M. - DOUGLAS COUNTY, OREGON
 August 1951 Scale 1" = 30'

FILED
 RECEIVED

DEC 30 1955

COUNTY SURVEYOR
 DOUGLAS COUNTY, ORE.

COUNTY SURVEYORS FILE DATA
 DO NOT REMOVE FROM OFFICE

C.S. File No. 42/37A

DESCRIPTION OF SURVEY
Tract 1


Beginning at a 1" pipe in the N.E. corner of Lot 14 of the Glen D.Hart Tract in Sec.21 - T 28 S - R 6 W, W.M. in Douglas County, Oregon thence South 70.0 ft along the east boundary of said Lot 14, thence West 139.7 ft, thence North 70.0 ft to the northerly boundary of aforesaid Lot 14, thence along said northerly boundary 139.7 ft to the place of beginning, containing 0.22 acres more or less.

Chas.E.Hilton survey
August 29, 1951

Tract 2

Beginning at a 1 1/2" x 24" pipe on the east boundary of Lot 14 of the Glen D.Hart Tract in Sec.21 - T 28 S - R 6 W, W.M. in Douglas County, Oregon and from which the N.E. corner of said Lot 14 bears North 70.0 ft., thence South 80.0 ft along the east boundary of said Lot 14, thence West 139.7 ft thence North 80.0 ft., thence East 139.7 ft to the place of beginning, containing 0.26 acres more or less.

Chas.E.Hilton survey
August 29, 1951



FILED
RECEIVED

DEC 30 1955

COUNTY SURVEYOR
DOUGLAS COUNTY, ORE.


C. S. File No.

42/37 b

DESCRIPTION OF SURVEY
Tract 3

Beginning at a 1½" x 24" pipe on the east boundary of Lot 14 of Glen D.Hart Tract in Sec.21 - T 28 S - R 6 W, W.M. in Douglas County, Oregon and from which the N.E. corner of said Lot 14 bears North 150.0 ft, thence South 134.3 ft along said east boundary of said Lot 14 to the northwesterly boundary of the Coos Bay Highway, thence along said Highway boundary S 68° 24' W 150.5 ft, thence leaving said Highway boundary North 190.8 ft, thence East 139.7 ft to the place of Beginning containing 0.61 acres more or less.

Chas. E.Hilton survey
August 29, 1951



FILED
RECEIVED

DEC 30 1955

COUNTY SURVEYOR
DOUGLAS COUNTY, ORE.

C. S. File No.

42/37c