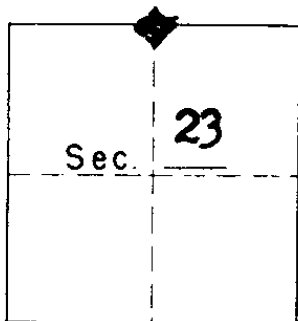





REPORT ON

CORNERS OF THE GADASTRAL SURVEY GRID

T. 21 S. R. 8 W., W. Mer., Oregon State.



SYMBOLS

-  Official corner found.
-  Corner found, authenticity doubtful.
-  Corner searched for and not found.

DESCRIPTION OF CORNER MONUMENT.

$\frac{1}{4}$ Corner is a brass cap lettered - "U.S. General Land Office Survey - 1954." $\frac{1}{4}$ Corner is in good condition.

DESCRIPTION OF BEARING TREES, MOUND OF STONE, ETC.

1. 20" Douglas fir N 44° E and approximately 30' from $\frac{1}{4}$ corner.
2. 68" Douglas fir S 53° E and approximately 32' from $\frac{1}{4}$ corner.

DESCRIPTION OF LOCATION TO ENABLE RECOVERY BY OTHERS.

$\frac{1}{4}$ corner is located on a small flat bench in severely burned green timber. It is approximately 500' southeast of a main ridgetop and approximately 160' south of a mainline logging road.

Reported By Wilson F. Edinger
 Signature Forester - B.L.M.
 Date June 2, 1955
 Title _____