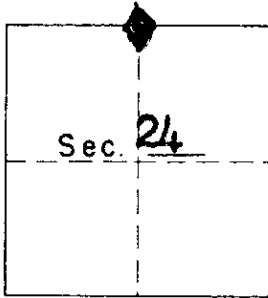





REPORT ON

CORNERS OF THE CADASTRAL SURVEY GRID

T. 21 S. R. 8 W., W. Mer., Oregon State.



SYMBOLS

-  Official corner found.
-  Corner found, authenticity doubtful.
-  Corner searched for and not found.

DESCRIPTION OF CORNER MONUMENT.

$\frac{1}{4}$  corner is a brass cap lettered "U.S. General Land Office Survey - 1954."  $\frac{1}{4}$  Corner is in good condition.

DESCRIPTION OF BEARING TREES, MOUND OF STONE, ETC.

1. 24" Western Red Cedar S 40°W and approximately 12' from  $\frac{1}{4}$  corner.
2. 20" Douglas fir N 40° E and approximately 30' from  $\frac{1}{4}$  corner.

DESCRIPTION OF LOCATION TO ENABLE RECOVERY BY OTHERS.

$\frac{1}{4}$  corner is located in green timber about 90-150 years old. It is approximately  $\frac{1}{4}$  mile south of ridge top running generally northwest to southeast.

Reported By Wilson F. Edinger  
Signature  
Forester - Bureau of  
Title  
Land Management  
GPO 82-800094

Date May 31, 1955

C. S. File No. 41/390