

11-2-51

North $\frac{1}{4}$ section Corner Sec. 3,
T 30S, R 4W, W.M.

At the midpoint on
the Twp. Line between the
NW + NE corners of section
3, I drove a $1 \times 30^{\circ}$ I.P.
from which

A Cedar 9" diam. bears $550^{\circ}E$,
13.0' dist. mkd. $\frac{1}{4}S$, $S3$, B.T.

A Cedar 5" diam. bears $515^{\circ}E$,
9.0' dist. mkd. $\frac{1}{4}S$, $S3$, B.T.


NW cor. sec. 3 bears West $2673'$

NE cor. sec. 3 bears East $2673'$

Sec. Cor. 34-35 bears East, $342.0'$

Witness:

Dennis + Geo. Vaughn.



NOV 5 1951

Work done for COUNTY SURVEYOR
DOUGLAS COUNTY, OREGON

C. & F. No. 40/386 - 1

11-2-51

N.E. Cor. of Section 3, T30S,
R4W, W.M. as det. by O.B.T.

A Fir Stump bears S73W,
14 1/2' dist. O.B.T.

At corner point set 1230" I.P.
from which

A cedar 6" diam. bears S8°W,
66 1/2' dist. mhd. S3, 2880, B.T.


1/4 cor. bears East 165.0'

Fork in road bears S58W, 88.0'

Corner lies just along West
edge of upper road.

Witness

Dennis + Geo. Vaughn



FILED
RECEIVED

NOV 5 1951

COUNTY SURVEYOR
WASCO COUNTY, ORE.

Work done for Staman Lbr. Co.

C.S. File No. 40/386-2

✓

11-2-51

S.W. Cor. of Section 35, T29S
R4W, W.M. as determined by
O.B.T.

A B.O. 14" diam bears $54^{\circ}W$,
18.5' dist. O.B.T.

A B.O. stump bears $557^{\circ}E$, 25.0' O.B.T.

A B.O. 14" diam bears $N86^{\circ}E$, 36.0' O.B.T.

A Corner point set $1 \times 30''$ I.P.


from which

A La. 8" diam bears $N42^{\circ}W$,
12.0' dist. mkd. S34, 2880, B.T.

A Pine 8" diam bears $N41^{\circ}E$,
25.0' dist. mkd. S35, B.T.

Witness:

Dennis + Geo. Vaughn



Work done for Stoman Lbr. Co

C.S. File No. 40/386-3

11-2-51

N.W. Corner of Section 3, T30S,
R4W W.M.

I could read scribe on
both O.B.T.s & rescribed them.

At corner point set 1x30 I.P.
from which

A Fir 9" diam. bears S46E,
27.5' dist. mkd. 53, B.T.

A Cedar 15" diam. bears
S6E, 31.0' dist. mkd. 53, B.T.


O.B.T.s are as follows:

A La. 17" diam. bears S65E, 22.0'

A Fir 48" diam. bears S8W, 16.0'

Witness:

Dennis + George Vaughn



FILED
RECEIVED

NOV 5 1951

COUNTY SURVEYOR
DOUGLAS COUNTY, ORE.

Work done for

C.S. File No. 40/386-4

3-7-52

1/4 Section Corner 22-23,
T29S, R5W, W.M. as determined
by O.B.T.

A 22" B.O. bears S55W, 17.2'

A 15" B.O. bears S35E, 9.9'

At corner point set 1x30" I.P.
from which

A L.A. 9" diam. bears N45°E, 32.4'
dist. mkd. 1/4 S, S23, T29S, R5W B.T.


A W.O. 20" diam. bears S45°W, 71.5'
dist. mkd 1/4 S, S22, 2880, B.T.

There is a fence running N-S-E
from corner.

Witness:

J. A. Cross

G. S. Ausmus



MAR 10 1952

COUNTY SURVEYOR
DOUGLAS COUNTY, ORE.

Work done for G. S. Ausmus.

C. S. File No. 40/386-5

3-8-52

1/4 Section Corner 3-4
T30S, R6W, W1N, as determined
by O.B.T.'s

A Fir 24" diam. bears ~~SW~~
S66E, 8.0' - fd. scribe & remarked

A 1A. 24" diam. bears South 13.7'
dist. O.B.T. - I remarked,

At corner point set 1" x 30" I.P.
from which


A Fir 10" diam. bears N43W,
24.0' dist. mtd. 1/4 54, B.T.

Creek bears North 35.0'

Twp. Line bears North 2395.0'

Witness:

Geo. & Dennis Vaughn



COUNTY SURVEYOR
DOUGLAS COUNTY, ORE.

MAR 10 1952

FILED
RECEIVED

Work done for Stoman Lbr. Co.

S. F. No. 40/306-6

10-14-51

1/4 Section Corner 17-18 T29S,
R3W, W.N. as determined
by O.B.T.

A La 16" diam. bears N71W,
15.0' dist. O.B.T.

A La 30" diam. bears S5°E,
50.0' dist. O.B.T.

At corner point found
scribed post and set 1" x 30"
I.P. from which


A La 6" diam. bears S50°W, 12.0'
dist. mkd. 1/4 S. 18 B.T.

A Cedar 6" diam. bears S42°E,
mkd. 1/4 S. 17 B.T.

Road bears East 150' dist.

Witness:

Geo + Dennis Vaughn



Work done for Stoman Lbr. Co.

C.S. File No. 40/386-7

**FILED
RECEIVED**

OCT 24 1951

**COUNTY SURVEYOR
DOUGLAS COUNTY, OREGON**

40/386

3-22-54

1/4 Section Corner 35/36, T29S,
R4W, W.N. as det. by O.B.T.

A 12" Fir bears S87°W, 14.0'
dist. O.B.T. fg. scribe.

A 24" Fir Windfall bears
S70°E, 11.0' dist O.B.T.

At corner point set 1x30" I.P.
from which

A 16" Cedar bears S59°W,
17.2' dist. mkd. 1/4 S35, B.T.

A 30" Sugar Pine bears S23W,
45.5' dist. mkd. 1/4 S B.T.

A 12" Cedar bears N35°E, 77.2'
dist. mkd. 1/4 S 36, B.T.

Creek bears East approx. 210'
Creek bears South " 380'

Witness: Geo. Vaughn

John H. Marshall
REGISTERED PROFESSIONAL
ENGINEER
2880
OREGON
NOV. 5, 1948
JOHN EDWARD MARSHALL, P.E.

G.S. File No. 40/386-8

Work done for Stoman Lbr. Co.

11-2-51

South $\frac{1}{4}$ Corner Section 35,
T29S, R4W, W.M. as determined
by O.B.T.

A Fir Stump bears N7E, $14\frac{1}{2}'$
dist. O.B.T. f.d. scribe

A 40" Pine stump bears S4 $\frac{1}{2}$ W,
 $16\frac{1}{2}'$ dist. O.B.T.

At corner point set $1 \times 30''$ I.P.
from which

A Cedar 14" diam. bears N30W,
20.0' dist. mhd. $\frac{1}{4}$ S, S35, B.T.


A Fir 12" diam. bears N57E 61.0'
dist. mhd. $\frac{1}{4}$ S B.T.

Sec. Cor 2-3 bears West, 165.0'

There is a fence running approx.
North + West from $\frac{1}{4}$ cor.

Witness:

Dennis + Geo. Vaughn



Work done for Stroman Lbr. Co.

S. File No. 40/386-9

2-6-52

Renewal of renewal
Corner.

S.W. Corner Section 33,
T.29S, R.3W, W.M.

I found all four B.T.'s
but no pipe at corner pt.

I set $\frac{3}{4} \times 30$ " I.P.
from which

A 12" Ash bears $S12^{\circ}E, 48.5'$
dist. mtd. S4, T30S, R3W, B.T.


Days Creek bears South $140.0'$

There are fences bearing
North - South and $S66^{\circ}W$
from corner point.

Witness:

W. E. Markham

E. C. Tracy



FILED
RECEIVED

FEB 23 1952

CLAY SURVEYOR
DOUGLAS COUNTY, ORE.
40-386-10

F40-386

Work done for E. C. Tracy
in connection with Water Right.

2-13-52

1/4 Section Corner Section
21-28, T305, R4W, W.N.A. as
determined by O.B.T.

A Dead B.O. snag fallen
bears $S 55^{\circ} E$ 215.0' dist.

I chopped out this B.T. & fd. scribe.

At corner point I set
1" x 30" I.P.

from which

A B.O. 7" diam. bears $N 68^{\circ} W$,
112.0' dist. mkd. 1/4 S 21, B.T.

A W.O. 22" diam. bears $S 53^{\circ} W$,
237.0' dist. mkd. 1/4 S, S28,
T305, R4W, B.T.

Fence corner bears $N 68^{\circ} W$,
79.0' dist.

Farm House on Beals Creek,
bears $S 9^{\circ} W$ (Var. $18^{\circ} 30'$)

Corner lies on steep East
slope.

Sec. Cor. 21-22-27-28 bears
East 2522.0'


(OVER)

CS 40/436-11

F-40-386

Witness:
Frank Harrison

Frank Harrison



A circular seal for a Registered Professional Engineer in Oregon. The outer ring contains the text "REGISTERED PROFESSIONAL ENGINEER". The inner circle contains "ENGINEER" at the top, "2880" in the center, "OREGON" below the center, and "NOV. 5, 1948" at the bottom. The seal is partially obscured by a handwritten signature.

FILED
RECEIVED

FEB 23 1952

COUNTY SURVEYOR
DOUGLAS COUNTY, ORE.

Work done for Frank Harrison

C. S. File No. 40/386

2-13-52

East $\frac{1}{16}$ corner between
Sec. 21-28, T30S, R4W, W.M.

At the mid-point between
NE cor. and North $\frac{1}{4}$ cor.
Sec 28, I drove $\frac{1}{2}$ I.B.
from which

A Fir 18" diam. bears West,
29.0' dist. mkd $\frac{1}{16}$ S, B.T.
Center of Road bears West,
63.0' dist.

There is an old fence
running E and W from cor.

Witness:

Frank Harrison

John H. Mathem
REGISTERED PROFESSIONAL
ENGINEER
2080
OREGON
RECEIVED
FEB 23 1952

COUNTY SURVEYOR
DOUGLAS COUNTY, ORE.

Work done for Frank Harrison
F. 40-386 CS 40/386-12