

3-14-51


East  $\frac{1}{4}$  Sec. Cor. of Sec. 24,  
T 30S, R 3W, W.M. as  
determined by O.B.T.

A Fir Stump 39" diam  
bears N 88W, 23.7' dist.  
I chopped this stump out &  
found scribe

A Larval Snag 36" diam bears  
S 38° E, 26.4' dist, I remark  
both O.B.T.'s

At cor. pt set wood stake  
from which

A W.D. 7" diam bears South,  
550.0' dist. mkd.  $\frac{1}{4}$ S, B.T.,  
this B.T. is centered exactly  
on top of main ridge on  
the Range Line. All the  
trees near the corner are  
logged & burned.

  
John H. Markham, Jr.  
Witness: E. R. Sutton

Work done for same  
File No. 40/302

Sec. Cor 6-7-8.

3-16-51

N.W. Corner Section 8, T30S,  
R3W, W.M. as determined by  
O.B.T.

A Fir Stump 28" diam bears  
S 38W, 25.7' dist. - O.B.T.


A Fir 26" diam bears N 7 $\frac{1}{2}$ W,  
15.5' dist. - O.B.T.; I rescribe  
both O.B.T.'s

At cor. pt. set 1" x 24" I.P.  
from which

A Maple 5" diam bears S 12E,  
13.0' dist. mkd. S8, B.T.

$\frac{1}{4}$  sec. cor. 7+8 bears South  
1101.0' dist.

Sec. Cor 5-6-8 bears East 408.5'  
dist.

  
John H. Markham, Jr.

Witness: Fred Seymour

Work done for same

File No. 40/302

Sec. Cor 5-6-8


3-16-51

S.W. Corner Section 5, T30S,  
R3W, W.M.

At corner pt. fd 4" x 4" wood  
post scribed both Fir B.T.'s  
standing and in good condition.

At cor. pt. set 1" x 24" I.P.  
from which

A Maple 12" in diam. bears  
S 46W, 14.5' dist. mkd. S8, B.T.  
Sec Cor 6-7-8 bears West 408.5'

  
John H. Markham, Jr.

Witness:

Fred Seymour

Work done for same

File No. 40/302