

12-14-50

1/16 section corner "C.S." Sec.  
22, T29S, R6W, W.M.

At corner pt. set 1"x30" I.P.  
15" in ground.


from which

A Fir stump 11" diam. bears  
N75E, 16.0' dist. mkd. 1/16 S, 2880, B.T.

A Fir stump 18" diam. bears N46W,  
6.5' dist. mkd. 1/16 S, 2880, B.T.

Witness:

Wm Markham



Work done for Stomar Lbr. Co.

C. S. File No. 40/294

12-9-50

1/16 section corner "CE"  
Section 22, T29S, R6W, W.M.

At cor. pt. set steel  
car wheel.

from which


A W.D. 6" diam. bears S27W  
47.5' dist. mkd. 1/16 S, 2880 B.T.

A W.D. 6" diam. bears N34E,  
61.0' dist. mkd. 1/16 S, 2880, B.T.

House bears N81E, approx. 450'

Witness:

Geat Bill Vaughn.



Work done for Stomar Lbr. Co.

C. S. File No. 40/294


12-29-50

West  $\frac{1}{16}$  sec. cor. between  
Sec. 14 + 23, T 29 S, R 6 W, W.M.  
At cor. pt. set 1" x 30" IP  
20" in ground.

from which  
A Pine 14" diam. bears N 14 E,  
111.5' dist. mkd.  $\frac{1}{16}$  S, B.T.  
Cor. lies along E + W fence,  
30' East of fence cor.

I set 1" x 30" IP at NW, NE +  
N  $\frac{1}{4}$  sec. cor. Sec 23, as per  
renewed notes.

Witness.  
Bill + Geo. Vaughn.



Work done for Stoman Lbr. Co.

12-14-50

$\frac{1}{16}$  section corner on section  
line between SE + E  $\frac{1}{4}$  corner  
Section 22, T 29 S, R 6 W, W.M.  
At corner point set 1" x 30"  
I.P. 15" in ground.

from which  
A Maple 18" diam. bears S 20 E,  
29.0' dist. mkd.  $\frac{1}{16}$  S, 2880, B.T.  
A Myrtlewood 6" diam. bears S 71 W,  
27.5' dist. mkd.  $\frac{1}{16}$  S, 2880, B.T.

Witness:  
Wm Markham



Work done for Stoman Lbr. Co.

C. & File No. 40/294

12-9-50

$\frac{1}{16}$  Sec. Cor. on Sec. Line between  
South  $\frac{1}{4}$  cor. and SW cor. Sec. 22,  
T 29 S, R 6 W, W.M.  
At cor. pt. fd.  $\frac{1}{2}$ " I.P. +  $\frac{1}{16}$  post scribe  
from which.

A Fir 36" diam. bears N 17 W,  
32.5' dist. already mkd.  $\frac{1}{16}$  S,  
C.S. B.T.

A La. 30" diam. bears S 11 W,  
28.0' dist. already mkd.  $\frac{1}{16}$  C.S. B.T.  
There are fences running  
approx. West + South from  
cor.

Witness.  
Bill + Geo. Vaughn.



Work done for Stoman Lbr. Co.

C. & File No. 40/294

12-9-50

1/16 Sec. Cor. between South 1/4 cor. and SE cor. section 22, T29S, R6W, W1N.


At cor. pt. set 1"x30" I.P. 15" in ground from which

A W.O. 9" in diam. bears S60W, 9.0' dist. mhd. 1/16, 2880, B.T.

A W.O. 15" in diam. bears N55W, 29.0' dist. mhd. 1/16, 2880, B.T.

Witness:

Bill + Geo. Vaughn.



Work done for Stoman Lbr. Co.

GLENN 40/294

12-9-50

1/16 section corner at Center of S E 1/4 Section 22, T29S, R6W, W1N.


At corner pt. set 1"x30" I.P. 15" in ground from which

A La. 10" diam. bears N78W, 12.0' dist. mhd. 1/16, 2880, B.T.

A La. 5" in diam. bears S24W, 10.5' dist. mhd. 1/16, 2880, B.T.

Witness:

Geo. + Bill Vaughn.



Work done for Stoman Lbr. Co.

GLENN 40/294

12-29-50

East 1/16 sec. cor. between Sec. 14 + 23, T29S, R6W, W1N.

At cor. pt. set 1"x30" I.P. 15" in ground.


from which

A W.O. 14" diam. bears N74°E, 61.5' dist. mhd. 1/16, B.T.

Corner lies 50' East of fence corner along E+W fence line.

Witness:

Geo. + Bill Vaughn



Work done for Stoman Lbr. Co.