































ACREAGE DISTRIBUTION  
Township 24 South, Range 3 West

Sec.	Subdivision			To PRESENT OWNER	acres	Deeded By	Recorded Vol. Page
16	SW $\frac{1}{4}$ SW $\frac{1}{4}$ SW SW		Orange (A)	W. T. Co.	6.62		
			Yellow (B)	Norris	30.00	W. T. Co.	173 357
			Yellow (R)	Norris	3.38	W. T. Co.	164 124
					<u>40.00</u>		
20	NE $\frac{1}{4}$ NE $\frac{1}{4}$		Yellow (D)	Norris	4.92	Dean	164 134
			Yellow (E)	Norris	1.4	Dean	144 52
			Brown (F)	Alex Fugate	.3	Dean	174 407
			Brown (G)	Alex Fugate	.47	Norris	171 96
			Blue (H)	W. W. Fugate	.71	Norris	170 614
			Orange (I)	W. T. Co.	29.50	Dean	174 413
			Green (J)	Dean	2.7		
					<u>40.00</u>		
	NW $\frac{1}{4}$ NE $\frac{1}{4}$		Orange (I)	W. T. Co.	40.00	Dean	174 413
	SW $\frac{1}{4}$ NE $\frac{1}{4}$		Orange (I)	W. T. Co.	39.5	Dean	174 413
			Red (K)	Cook	0.5	Dean	164 136
					<u>40.00</u>		
SE $\frac{1}{4}$ NE $\frac{1}{4}$			Yellow (E)	Norris	8.5	Dean	144 52
			Orange (L)	W. T. Co.	2.06	Norris	146 611
			Orange (M)	W. T. Co.	2.2	Norris	173 191
			Orange (I)	W. T. Co.	9.2	Dean	174 413
			Green (J)	Dean	15.04		
			Red (K)	Cook	.7	Dean	164 136
			Red (N)	Cook	2.3	Dean et al	164 138
					<u>40.00</u>		
21	NW $\frac{1}{4}$ NW $\frac{1}{4}$		Yellow (O)	Norris	34.78		
			Orange (C)	W. T. Co.	4.26	Norris	164 124
			Blue (H)	W. W. Fugate	.10	Norris	170 614
			Purple (P)	Miller	.51	Norris	169 275
			Orange (L)	W. T. Co.	.35	Norris	146 611
					<u>40.00</u>		
SW $\frac{1}{4}$ NW $\frac{1}{4}$			Orange (Q)	W. T. Co.	37.42		
			Yellow (R)	Norris	2.58	W. T. Co.	164 124
					<u>40.00</u>		
SE $\frac{1}{4}$ NW $\frac{1}{4}$			Orange (L)	W. T. Co.	.05	Norris	146 611
			Orange (C)	W. T. Co.	1.80	Norris	164 124
			Orange (M)	W. T. Co.	38.15	Norris	173 191
					<u>40.00</u>		

*Luigi Calder*  
December 31, 1949

C.S

January 1, 1950

TO WHOM IT MAY CONCERN:


The corner common to Sections 16, 17, 20 and 21 in Township 24 South, Range 3 West was re-established by Oregon Licensed Engineer Number 2149, and the report covering such re-establishment was filed in the office of the County Surveyor, Douglas County, Oregon.

Prior to that time transfers of property were made in these Sections and descriptions written which were rather indefinite as to the beginning point. After the re-establishment, other transfers of property took place which were tied into the re-established corner.

To clear up some of the discrepancies, several Quit Claim Deeds were given by the adjoining property owners so that each owner now has good title to the land he thought he owned, as described from this re-established corner.

The attached map dated January 1, 1950 and Acreage Distribution Sheet dated December 31, 1949, show all the deeds covering the land in Sections 16, 20 and 21 as affected by this re-established corner.

The acreage distribution and the map are so indexed that the deed recording can be obtained and referred to in checking any of this property.

  
\_\_\_\_\_  
Lester E. Calder,  
Oregon Licensed Engineer # 2149.

copy filed  
es 40/222A

