

Line Date

7/1/48


Party Barnhart

Wakar

Project


Edmons - Eden Orchard Asbury

lot 18



# 17-A Fence Con. on R. G. Barnhart

950



# 16-A

594.17

# 15-A

108°00'4"

50.25

# 14

30" W. oak Bears N34°45' W 25.4 ft

S.E. Cor #43

1/4" I.R. 36" Brass Cap stamped

27.2

# 15

54°42'4"

141.75

# 14

2°39' RL

745.47

# 13

9°29' RL

249.30

# 12 Q


345.65

# 11 A


OREGON STATE HIGHWAY COMMISSION

TRANSIT SHEET

Form E33-10M-4-47



Free  
#15  
42.7  
34.0  
27.2



7278 R7W  
T4C43  
S.E. 1/4 Cor  
R & S. 120

198.72      200.3      200.0  
199.52      6.00      4.00  
200  
147.23  
745.47

C.S. File No. 40/109