

Sec. 34 - T21SR5W.

For J.S. Snider of  
Eugene Ore.

To establish line between  
Lachly Property & Heald &  
Bridges lot in S<sup>2</sup>SW<sup>4</sup> Sec 34

Surveyed by Ben B Irving

6-15-17 1938

H.C. - Harvey Epstein  
Axc - J.S. Snider  
Flag - Dick Feis  
Elwood Nelson.

C. S. File No. 37/195

Sta	Dist	L	cc	mc	Slope
10 2194 <sup>2</sup>	193'	4 057' 2 25' L	<del>7</del> N 1° 10' W		
9 2101.3	548.6	2 025' 1 13' L	N 0° 03' W	N	+8° 50' 253 <sup>2</sup> +9° 05' 300 <sup>2</sup>
8 1552.7	2021	4 17 2 06' L	N 2° 03' E	N 3° E	+20° 45' 246 <sup>2</sup>
7	1475	2 049' 2 15' R	N 0° 12' W	N 1/4 E	
6 1203'	242°	1 33 0 47 R	N 0° 31' W	N 1° 50' W	
5 961'	288 <sup>9</sup>	0 38' 0 19' L	N 0° 40' W	N 1/2 E	-1° 15' 289°
4 612 <sup>2</sup>	257 <sup>2</sup>	4 14 2 07' R	N 2° 47' W	N 1 1/2 E	-25° 30' 265°
3	94 <sup>2</sup>	21 54 10 57' L	N 8° 10' E	N 7 1/2 E	+7° 30' 95°
2	1065	11 25 5 48 R	N 2° 22' E	N 0° 3/4 E	-5° 45' 107°
1	214 <sup>3</sup>	3 48 1 054 R	N 0° 28' E	N 0° 1/4 W	+2° 214 <sup>4</sup>

Sec. Cur

Ua 21<sup>7</sup>

98814  
 98744  
 25233  
 296,238  
 549.6

93514  
 98814  
 2160  
 2533  
 561,084  
 296,452  
 296,452  
 494,270  
 197,628  
 205,090  
 152,339.72

99976  
 On RR R/US

90259


99144

99497

99939

W  
 1  
 5  
 E  
 1  
 3  
 7

99497  
 107  
 696479  
 994970  
 106,46179  
 2144  
 61  
 2144  
 1865



101  
 75-5  
 16  
 9  
 1.4  
 1

287  
 24  
 1,156  
 578  
 26,936

90259  
 285  
 451295  
 722072  
 180518  
 257,238.15

99144  
 95  
 295720  
 892296  
 9318680

see Cor  $\frac{33}{4} \frac{34}{3}$

12" Chinquapin N10° E 271<sup>5</sup> ft T215R5W  
 24" Fir N40° W 104<sup>4</sup> ft S38CSBT  
 OBT. 44" Fir N80° W 208<sup>8</sup> ft T225R6S54CSBT  
 8" Alder S30° E 144<sup>4</sup> ft T225R5W53CSBT  
~~8" Alder~~ ~~244<sup>4</sup>~~

Location, identified Stump OBT S15° E 256<sup>6</sup> lbs  
 OBT Grown over not chopped out N86° W 399<sup>9</sup>  
 Set 2" x 48" Iron Pipe 12" in ground in  
 field (Will not remain very long could  
 not drive further acct of Solid Rock,

1/4 Cor 13-14

	79 <sup>3</sup>		N88° 22' N 88° E
13		89° 05' R	
	37 <sup>4</sup>		N0° 43' W N40° W +13° 35' 38°
12		10 37 5° 18' R	
	177 <sup>5</sup>		N6° 01' W N6° W -6° 30' 178°
11 S		4 52 2° 26' L	
2730	136 <sup>6</sup>		N33° 35' W N3° 40' W
10		29° 5' L	
2294			N1° 10' W

14533-34 - Location Identified ~~by~~

Distance from Creek + O.B.T. 560°42

98 lbs - Blazed & chopped out but scribe marks obliterated Stump of O.B.T. 537°E

162 lbs - All blazes & marks obliterated but check for bearing of Dist

N 62° W 49' 12" Fir 14533CS BT.

S 10° E 25' 12" Oak 145 CS BT.

Set Sandstone 8x10x18" - 10" in ground  
chiseled X - 145 CS.

6  
228  
2508

13  
12  
2505

97065

97065

385

485325

776520

291195

37370025

99357

1788

7948569

695499

695499

99357

177350959

C. S. File No. 37/195

Traverse to Point No of duelling


A	190 <sup>z</sup>		555 <sup>11</sup> E
A	284 <sup>9</sup>	22°52' R	581°06' E
A	100 <sup>o</sup>	46°22' L	534°44' E
A		99°20' R	N45°54' E

W.C. to S<sup>1</sup>/<sub>6</sub> Sec Cor 33<sup>1</sup>/<sub>2</sub> or + NW Cor Heald & Bridges  
 Lot sec. Deed Records  
 Vol 135 P 319

	3x7		W
A	175 <sup>o</sup>	135°57' L	N45°54' E
b		46°53' R	N0°39' W

45	5	4
97	20	
135	60	
145	14	
34	42	
46	22	
81	6	
22	52	
58	14	

Set 2" x 36" Iron Pipe  
 24" in ground



C. S. File No. 37/195

52646  
1902

1054  
181

47346  
3232692

1001  
1902

8502  
3804

9510  
15216804

161

98796  
2849

88164  
88168

89568  
70542

14769804  
2818

1320

13118

13997

11001

15474  
2944

13924  
489

6189  
13922

1392239  
304239

456  
52030

62030  
52030

3196  
3196

1510  
1510

1010  
1010

	Co	N	S	Sin	E	wa
S 34°44' E	100°	8181	82.2	56976	57.0	
S 81°06' E	284.9	14541	45.6	98996	281.5	
S 38° 14' E	190.2	52646	100.1	85020	161.7	


~~400.2~~  
~~125.3~~  
~~525.5~~

~~617.9~~

~~1322.1~~

~~1094.7~~

CE No. 37/195



CS FILE FOLDER

CONTAINS

MORE

INFORMATION