

COUNTY SURVEYORS FILE DATA  
DO NOT REMOVE FROM OFFICE

0630(2)

PROPERTY OF MARGARET MEDLEY  
AND EDWARD GRUBER

100'

TRAIL CO. POLE LINE

0631(2)

PROPERTY TO BE  
SUBDIVIDED INTO  
SEVEN TRACTS  
BEING TRACTS 25 & 26  
W. 1/4

COUNTY ROAD

150'

LANE

0632(2)


Power Pole



C. O. Howard Eng'r  
Office Chf. Eng'r  
Pac Tel + Telegraph Co  
Portland.

End Pavement Conc  
158+516 SL 963.5

135+00 = B.M. Tel Pole  
No 24/34 SL 966.54



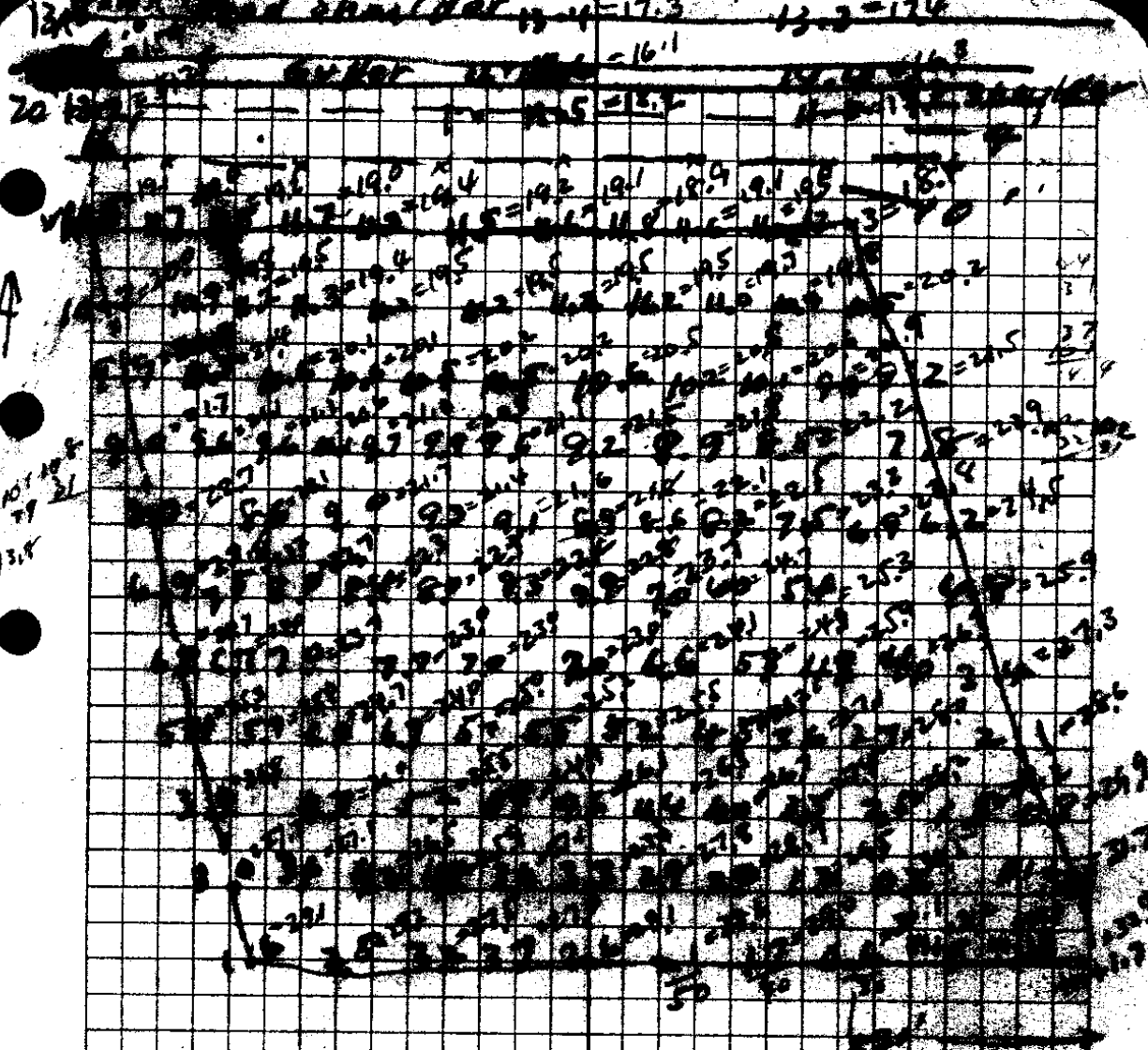
36/11

Melford, ore March 16, 1942

Rec'd of Arthur Boyer for work

on Melford Pac Tel & Tel Co Site \$3.00

*W. J. Lawrence*

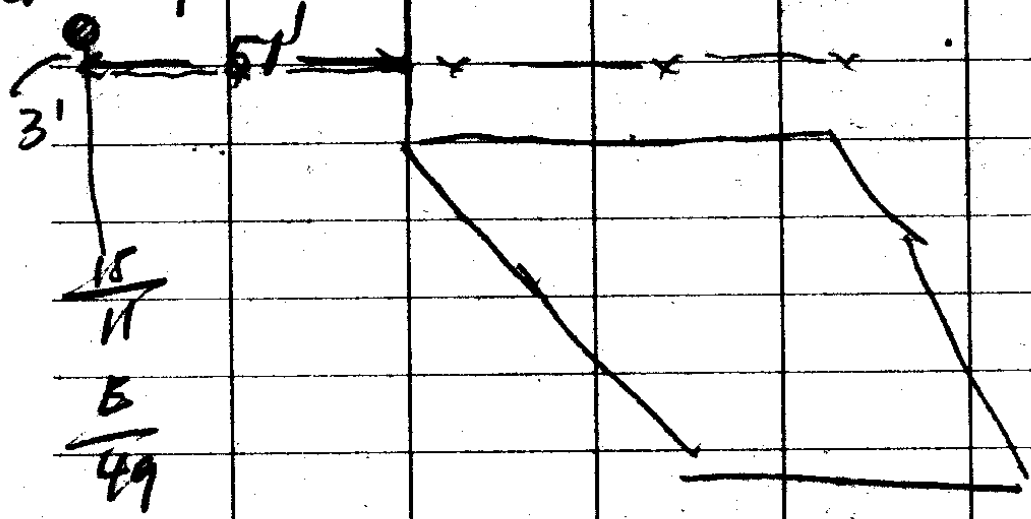


HI = 530.7

Oakland, Ore



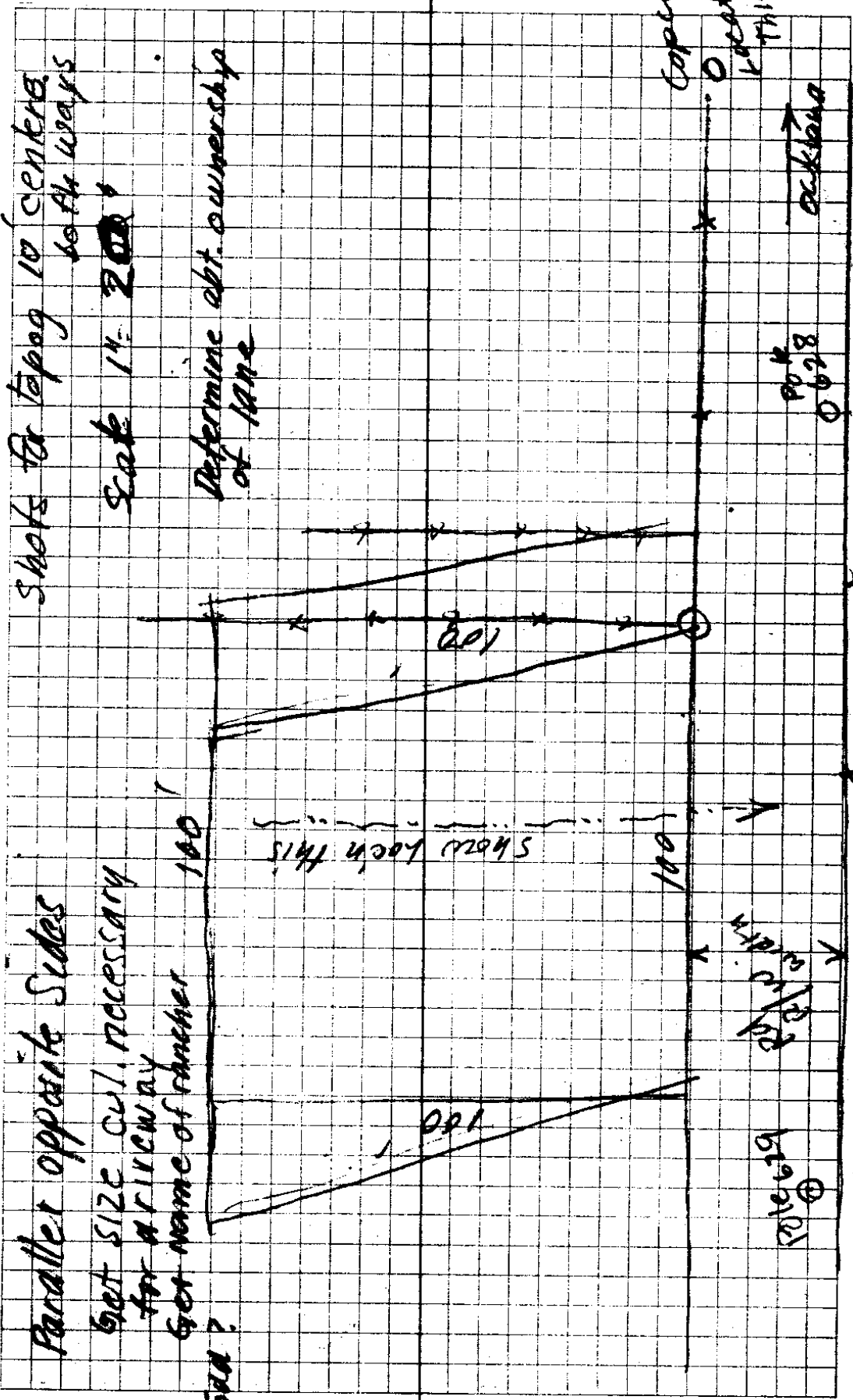
Gay Pole



Five Pole

628

Directly  
across



100/172 Mary Jacques to Cecil Young  
Beg at most northerly NSE cor Jno Redfield  
DL 638  $\frac{32}{6}$

Thence W along N Bay. said claim 17.5 chs  
to pt. wh. is 20 chs E + 7.71 chs S. of  
NW Cor Sec 35  $\frac{30}{6}$  th. Northerly 27.71  
chs  $\pm$  to NW Cor SSE $\frac{1}{4}$  of SW $\frac{1}{4}$  Sec 26  
 $\frac{32}{6}$  th Easterly 31.88 chs  $\pm$  to  
point on N. Bay. of SW $\frac{1}{4}$  SSE $\frac{1}{4}$   
Sec 26 wh. pt is approx 8.11  
chs W. of NE cor SW $\frac{1}{4}$  Sec 26  
of SSE $\frac{1}{4}$  Sec 26 th S 50-50'S  
18.48 chs  $\pm$  to pr on Pac  
Hy th S 15-43'E and Hy  
22.37 chs to pr wh. is 59.84  
chs E + 20.01 chs S of NW  
Cor Sec 35 th west along  
N. Bay Jno Redfield DL 638  
22.36 chs. th n. 12.3 chs  
to beg.

Cecil to Rosa

101/406



P T + T

Oakland

E. on Random Line bet Secs 26 + 35

40 = Temp  $\frac{1}{2}$  Cor

79.22 = Cor

th N89-S7W on true line bet 26 + 35

5 = Fence

14.25 "

18.50 = Rd Course N50E

20. = Turners House

39.61 =  $\frac{1}{4}$  cor 12" y Pine S18E P22

12" " " N50W 230X

44.70 = Creek 3 lks C. S.

66.20 = Summit

70 = Ravine

79.22 = Cor

---

N Bet 34 + 35

80 = Sec 6X

N. Bet 34<sup>4</sup> 35 32/6

12" W.O. N79W 112 Z

54. begin ascent.

40 = 1/4 cor

10" Pine N52E 461 Z

50 = Sec Cor

26-27 } 13" Oak S40°E 93 Z

34-35 } 12" B " S61W 115 Z

16" B " N85W 125 Z

14" O " N69E 96 Z

W Bet 26<sup>4</sup> 35

5 = Fence

14 = "

15 Road

39.61 = 1/4 cor bet 26 + 35

12" Pine S18°E 82 Z

12" " N80°W 230 Z

44.70 = Stream 3 Links c. South.



NW Cor DLC 88  $\frac{37}{2}$

N 27-40' E

S 35-00'

1248

N 36-40' E 1326.3' from  
SE Cor South

N 46-30' E 70'

N 52 45' W 353.5

S 36 42' W 80'

S 54-33' E 343.6


St. Paul's Bar 1445 1446 1447 1448 1449 1450 1451 1452 1453 1454 1455 1456 1457 1458 1459 1460 1461 1462 1463 1464 1465 1466 1467 1468 1469 1470 1471 1472 1473 1474 1475 1476 1477 1478 1479 1480 1481 1482 1483 1484 1485 1486 1487 1488 1489 1490 1491 1492 1493 1494 1495 1496 1497 1498 1499 1500

St. Paul's Bar  
1445  
1446  
1447  
1448  
1449  
1450  
1451  
1452  
1453  
1454  
1455  
1456  
1457  
1458  
1459  
1460  
1461  
1462  
1463  
1464  
1465  
1466  
1467  
1468  
1469  
1470  
1471  
1472  
1473  
1474  
1475  
1476  
1477  
1478  
1479  
1480  
1481  
1482  
1483  
1484  
1485  
1486  
1487  
1488  
1489  
1490  
1491  
1492  
1493  
1494  
1495  
1496  
1497  
1498  
1499  
1500


H<sub>2</sub> at 140 + 748  
SE - 964.1  
9.6

H<sub>1</sub> SE 973.7

H<sub>1</sub> = 973.7



St. Paul's Bar  
1445  
1446  
1447  
1448  
1449  
1450  
1451  
1452  
1453  
1454  
1455  
1456  
1457  
1458  
1459  
1460  
1461  
1462  
1463  
1464  
1465  
1466  
1467  
1468  
1469  
1470  
1471  
1472  
1473  
1474  
1475  
1476  
1477  
1478  
1479  
1480  
1481  
1482  
1483  
1484  
1485  
1486  
1487  
1488  
1489  
1490  
1491  
1492  
1493  
1494  
1495  
1496  
1497  
1498  
1499  
1500



# Marriage License

STATE OF OREGON, }  
COUNTY OF DOUGLAS. } ss.

The People of the State of Oregon,

Do Any Person Authorized to Solemnize Marriages, Greeting:

It appearing to the satisfaction of the County Clerk of Douglas County,

State of Oregon, by the affidavit of.....

40'  
Width of East End Ross Lang also of  
60'  
Newly staked County Road Running

North ay also name of Dan Land  
claim No 88 (Prob. Ply male)  
SAMUEL E. STEARNS

CS FILE FOLDER

CONTAINS

MORE

INFORMATION