

NE Richardson
Harvey Eppstein
Loren Weber
Romie Howard

Feb. 8-41

34/46-1

C.S. File No. 34/46H

① Sta Dist ΔL ΔR C C M.C.

3

1039.2

26°00' S 26 $\frac{1}{2}$ ° W S. 27° W

2

386.2

92° 33'

S 0° 40' W S. 1° W.

In Road

741.4

7° 58' N 85° 47' W N 86 $\frac{3}{4}$ ° W

A
255.2
+ 8° 40'
1/4 Cot.

300.0
252.3
552.3

S 85 $\frac{1}{4}$ ° W

18
19

County Road

300 - 6° 20'
300 - 3° 40'
300
141.6

x 28.4 @ 27.8 x

300 - 2° 30'
86.5

x 24.3 @ 31.4 x

300 - 3° 40'
300 - 9° 00'
146.5 - 6° 10'

24.8 @ 27.6 x

1 Spike in road

98858

③ Sta

Y₂ cot.
7-18

205.7
5°55'

204.6

0°34'

N39°20'E N39½ E

A 10

218.0
3°55'

217.5

23°33'

N39°54'E N40° E

A 9

284.6
1°20'

286.5

1°30'

N16°21'E N17° E

A 8

300
2°30'

96.9
299.7
396.6

0°13'

N14°51'E N15¼ E

A 7

957.0

1°35'

N14°38'E N15° E

A 6

996.7

2°33'

N16°13'E N16½ E

A 5

861.2

1°18'

N18°46'E N19° E

A 4

268.0

16°09'

N17°28'E N17½ E

A 3

588.8

0°33'

N1°19'E N1½ E

A 2

807.6

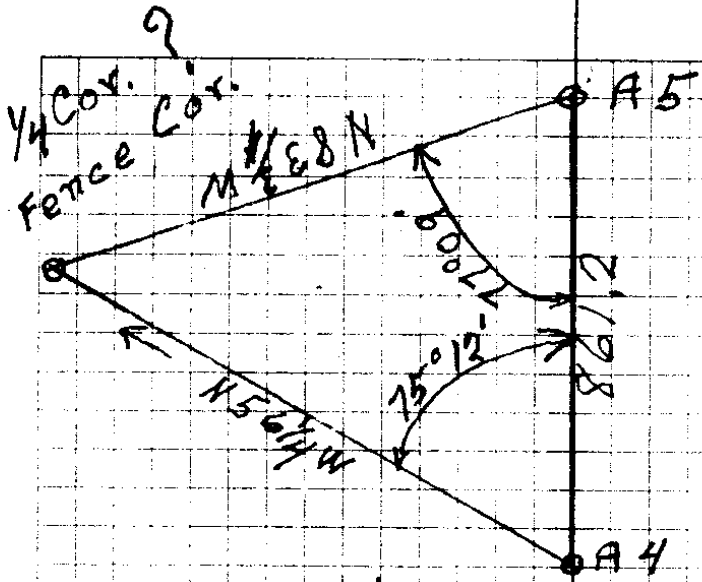
0°06'

N0°46'E N1° E.

1

2

Back sight



$300 - 1^{\circ}40'$	x		x
710.0			
$300 - 2^{\circ}20'$			
251.8 - 1100.0	x	35.3	22.7 x
$300 - 4^{\circ}35'$	x		
300 - 2^{\circ}50'			
$300 - 2^{\circ}45'$		30.2	15.7
38.4		A5	
	x		x
$300 - 3^{\circ}20'$			
300			
$261.9 - 2^{\circ}00'$	x	26.6	26.5 x
268.0		A4	
	x		x
300.0		26.3	24.7
$289.0 - 2^{\circ}00'$	x	A3	
300.0			
$300 - 2^{\circ}10'$	x	25.0	24.4
207.8		A2	

5/3/9. DWT AL AR CC MC

A 4 102°49'

A 5
 1809.3 86-41 — N 84-23W S 82-30E
 To 1/2 Line } 92° 25' S 89-47E S 88-30E

1/4 Cor
 18-13
 2340
 -5°57' 232.7 1°49' S 2-39W S 3°W

4
 3°06' S 0-50W S 1°W

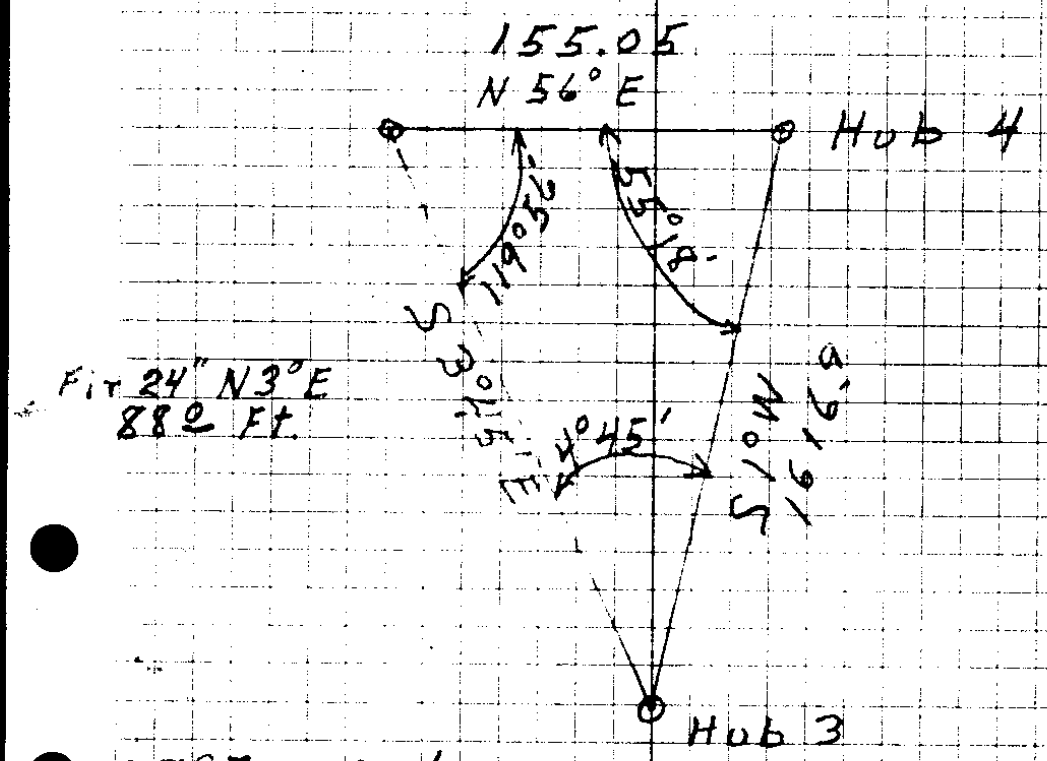
3
 287.5 2°37' S 2-16E S 1 1/4 E

2
 506.8 14°54' S 0-21W S 2°W

1
 15° S 14-33E S 12 1/2 E

2/7
 3/18

H L Eppstein
 H E Richardson
 Harvey Eppstein
 Ramie Howard
 Feb. 13-41



289.7 - 7° 03'

300 - 9° 34'
 204 - 4°
 7.5 - Level

T. 24 S. R. 4 W.

1/4 Cor. Bet. Secs. 7 & 18

14" W. Oak

N 35° E
10.8

Oak Stake

S 43° W
10.1

10" W. O.

12 W. O.

Found
Bands W 13 T, Scribe M.

SE 1/4

NW Dead AXE MARK

Rotten No Scribe

NE, BT Dead

& No Scribe M. 1/4

21
11.5
11.9
12.1
12.2
13.1


N 64° E
10.1
7

20.4
532 W

18
14.1
14.1
14.1

12" W. O.

15" B. O.



CS FILE FOLDER

CONTAINS

MORE

INFORMATION