

FILE 50 DRAWER 32

The image shows a page of graph paper with a vertical line down the center, creating two columns. The grid is mostly empty, with some faint markings and a small handwritten '1' in the top-left corner of the grid area. The paper has three binder holes on the left side.

+75 ~~N 36 1/2° E~~
+75 N 36 1/2° E - 15' N 38°-23' E

5 Δ 5°-05' R
N 31 1/2° E - 25' N 33°-18' E

4+75 Δ 6°-50' R
N 24° E - 25' N 26°-28' E

4+50 Δ 6°-54' R
N 17 1/2° E - 40' N 19°-34' E
4+50
8 52731
F 42000
Δ 9200

4+10
+85 Δ 4° R
N 14° E - 60' N 15°-34' E

+50 0°-32' L
N 14° E - 50' N 16°-06' E

3+00 1°-31' L
N 15 1/2° E - 50' N 17°-37' E

2+50 Δ 0°-36' L
N 17° E - 50' N 18°-13' E

2 0°-40' L
N 18° E 50' N 18°-33' E

1+50 Δ 0°-50' L
N 19° E 50' N 19°-43' E

1+00 Δ 1°-09' L
0+ N 20°-47' E - 100'

0+0

R75' S1 38°
5+25 S1 40°
5 S1 40°

R75' S40°
4+50 S1 48°
4+25 S1 60°

4+10 S43°
3+50 S1 40°

3+00 S1 44°

R75' S1 44°

R125' S1 52°

0+00

Sh 76
Sh 160
Sh 150
Sh 16

Sh 19
Sh 23
Sh 17
Sh 22

Sh 17.0
Sh 15

Sh 15

Sh 17

Sh 14

Sh 160

EP 11.0 (5+57) ENRUR
EP 11.0 (5+75)
EP 10.5 (5)

EP 10 (4+95)
EP 10.5 (4+50)
EP 10

EP 10.0
EP 10.0

EP 9.5

EP 9.0

EP 9.0

EP 9.0

EP 10 = 9/16
G 7/16
R 11/15
R 11/15

EP 10.0
E.P. 9.5
E.P. 9.0
G 12
E 12.5

E.P. 9.0
E.P. 8.5

E.P. 9.0
G 16

E.P. 9.0
G 14

EP 8.0
G 18

EP 9.0
G 19

12' in 50' up to 7' S1 40°
12' in 34°
14' in 15°
S1 54°

S1 50°
S51°
S1 46°

S1 44°
S1 40°

S1 42°

S1 38°

S1 52°

32/50

227+516 St 119
10 12+10

EG
8785

N10°E 200' ±
N100°E 200' to 200' Sta
Δ3°30' L

N11°58'E

N10°58'E

N13°E - 116'

N15°08'E

7+75 Δ6°44' L

N20°E - 50'

N21°52'E

7+25

5°00' L
Δ4°56' L

N25°E - 50'

N26°52'E

6+35

Δ4°33' L

N30°E - 50'

N31°25'E

5+25

Δ4°37' L

N34°E - 50'

N36°02'E

5+75

5+25

Δ2°21' L

4+34
7+25

SEY-18 $\frac{50}{5}$

$$\begin{array}{r} 227 + 56 \\ 8 \quad 8 \\ \hline 218 \quad 61 \end{array}$$

R100 S137

$\frac{5h}{18}$


$\frac{EP}{10}$

$\frac{EP}{10}$

$\frac{SH}{17}$

S140

32/60



12-47
2
97

7-30

4-27
2

74

4-33
2

9-06

1-56
2

13

12-56

4 - 1

14 - 5

5

12-59

12-25

NOV-26-43

12-18-35 P.M.

V-25°-52'


Horiz 8°-53'

54°-45' W to
Sun

Set up on 8+85

BS on 7+75


Dec- 20°-49.8' + 0.47'



12' S of #10 = Curve Sign on
River side Rd - 18' W of E



11+71 = Cen Serv Sta
Umpq Camp



32/50

