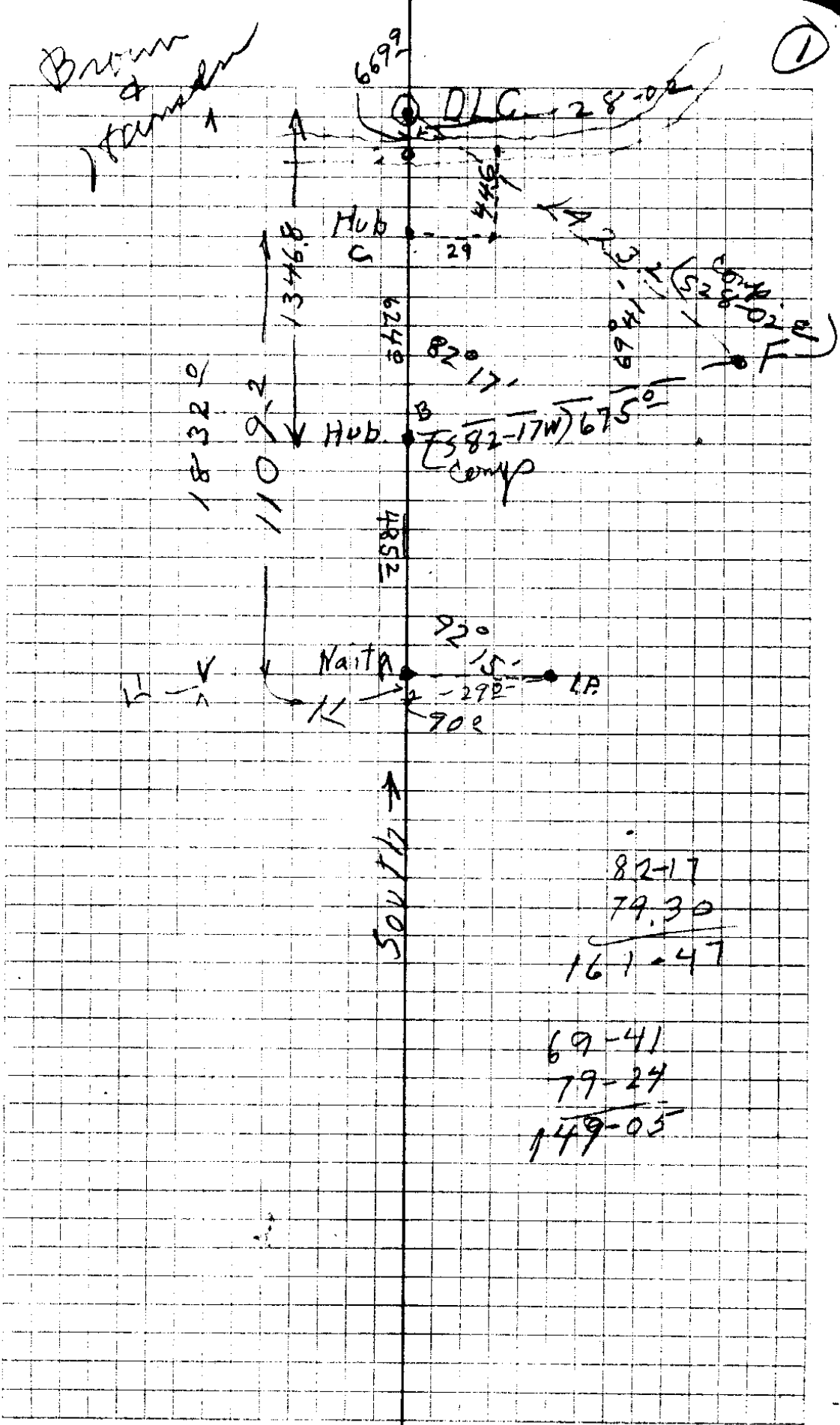


Brown
&
Hansen

①



SOUTH

82-17
79.30

161.47

69-41
79-24

149-05

32/24

2

LH

R+

M

cc.

C

54°06'

North

b

190³

28°04' N49-458
28-06 245

154-06E

A

103⁸

41°41'

N21½E

N26-02E

3

163³

21°09'

N66E

N67-43E

2

392²

12°00'

N45½E

N46-38E

1

251²

142°50'

N53E

N58-34E

Nail in edge
of Road

18.1

S 84-16E

Frcars
Point
in old Rd.

Bird Dist. N-S E W (3)

555-26W 250 141.8 205.9

West 181 181

N52-50E 139.6 84.3 111.2

omit

57.5 112.8

Tack in tel Pole

-248

Sta 3 - 4

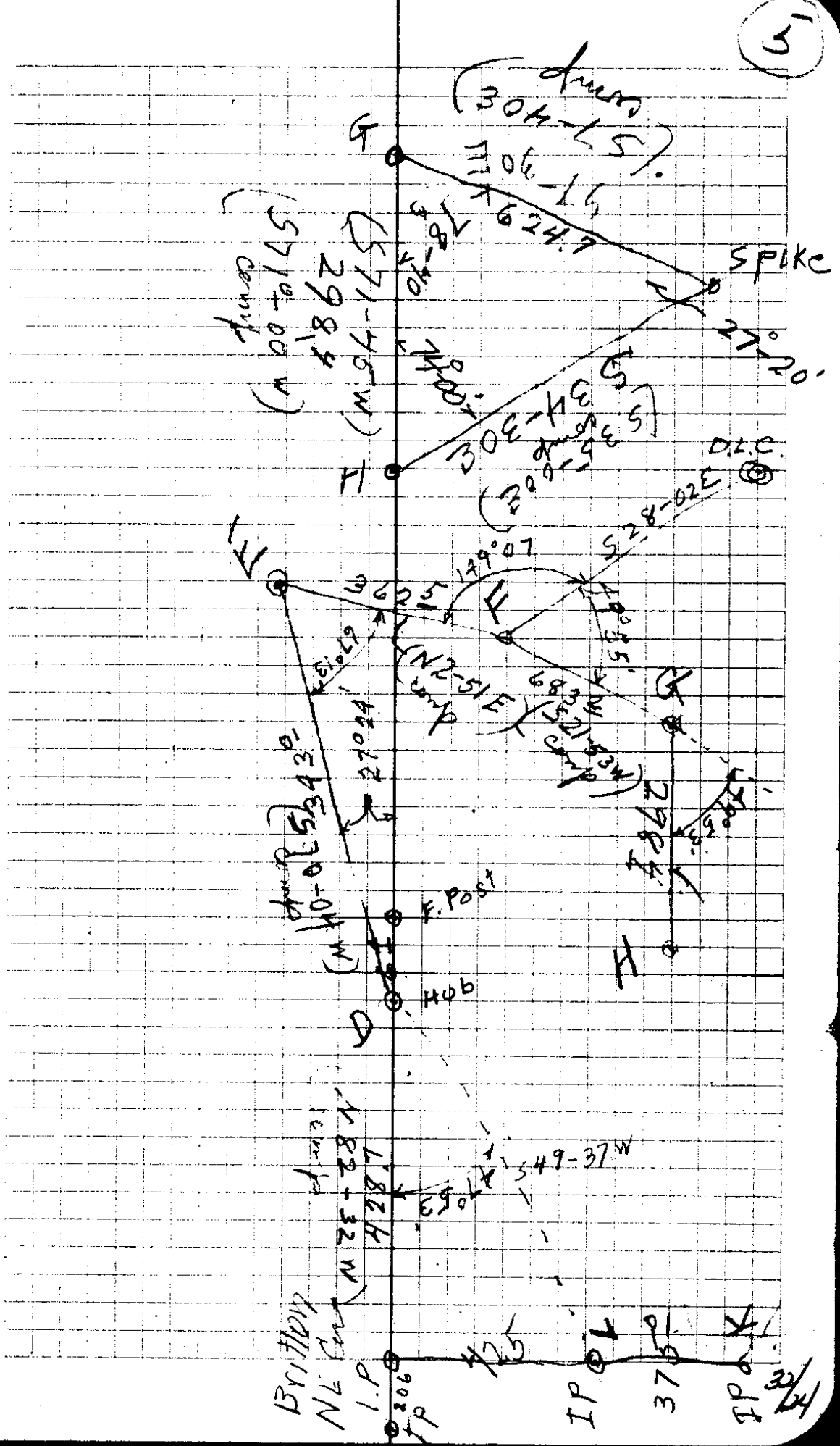
Sta 2 - 3


139.6

112.1

251.7

32/24





CS FILE FOLDER

CONTAINS

MORE

INFORMATION