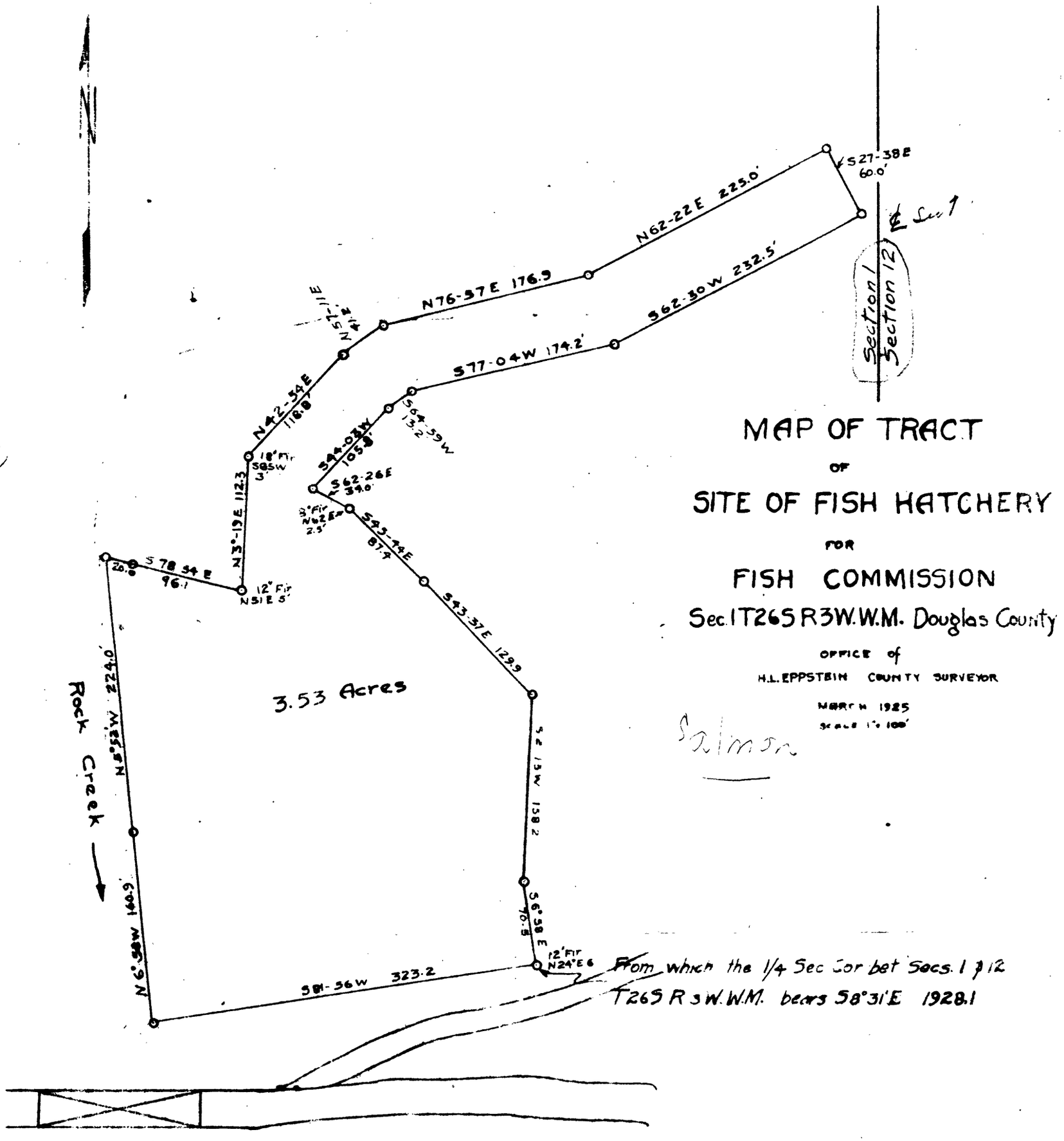

MAP OF TRACT

OF

SITE OF FISH HATCHERY

FOR

FISH COMMISSION

Sec. 1 T26S R3W.W.M. Douglas County

OFFICE of

H.L. EPPSTEIN COUNTY SURVEYOR

MARCH 1925

SCALE 1" = 100'

Salmon

From which the 1/4 Sec Cor bet Secs. 1 & 12 T26S R3W.W.M. bears S8°31'E 1928.1

30/21 A

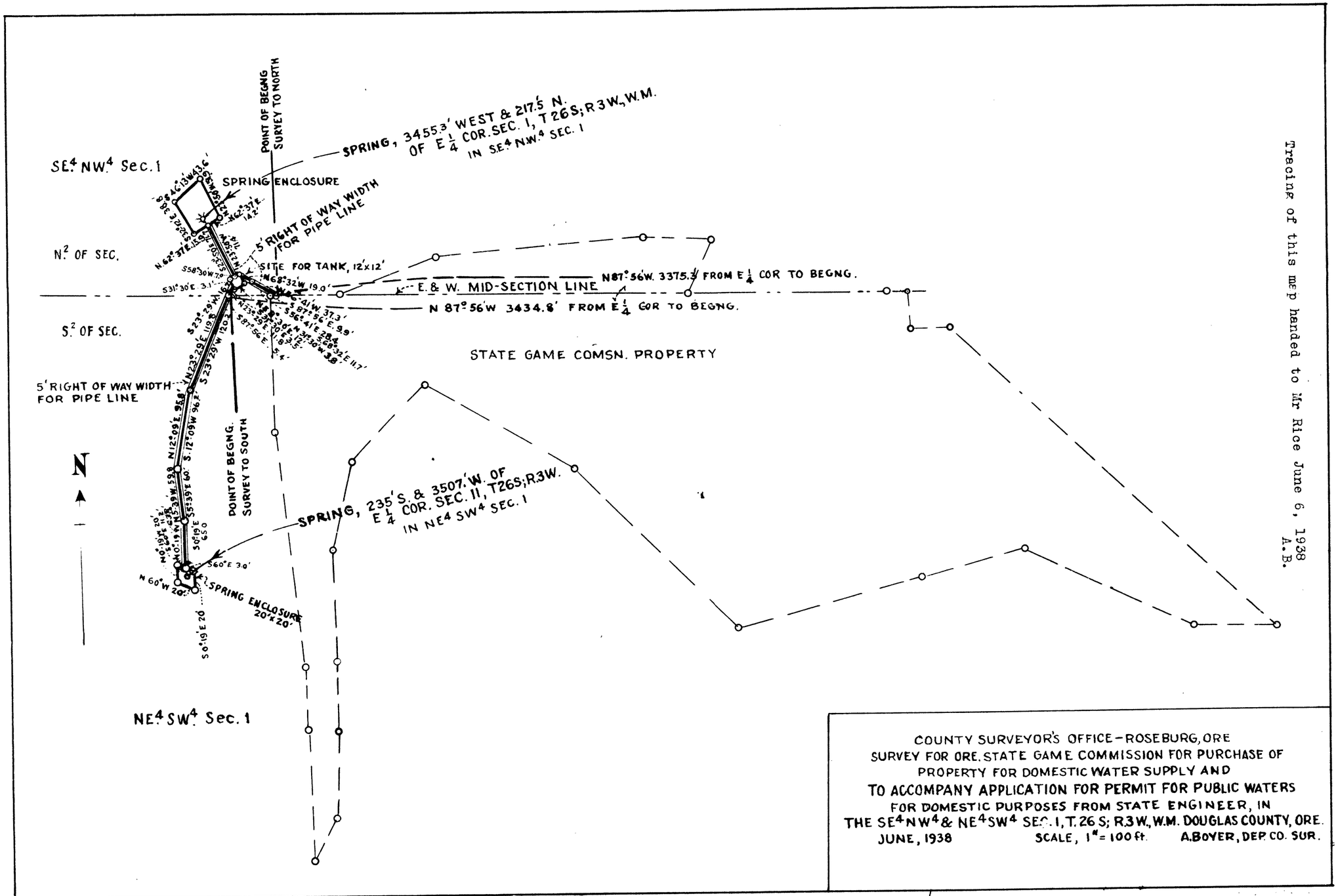

COUNTY SURVEYOR'S OFFICE – ROSEBURG, ORE
SURVEY FOR ORE. STATE GAME COMMISSION FOR PURCHASE OF PROPERTY FOR DOMESTIC WATER SUPPLY AND
TO ACCOMPANY APPLICATION FOR PERMIT FOR PUBLIC WATERS FOR DOMESTIC PURPOSES FROM STATE ENGINEER, IN THE SE¼ NW¼ & NE¼ SW¼ SEC. 1, T. 26 S; R. 3 W., W.M. DOUGLAS COUNTY, ORE.
JUNE, 1938 SCALE, 1" = 100 ft. A. BOVER, DEP. CO. SUR.

Tracing of this map handed to Mr Rice June 6, 1938 A.B.

CS 30/21-1 FILE 21-1 DRAWER 30

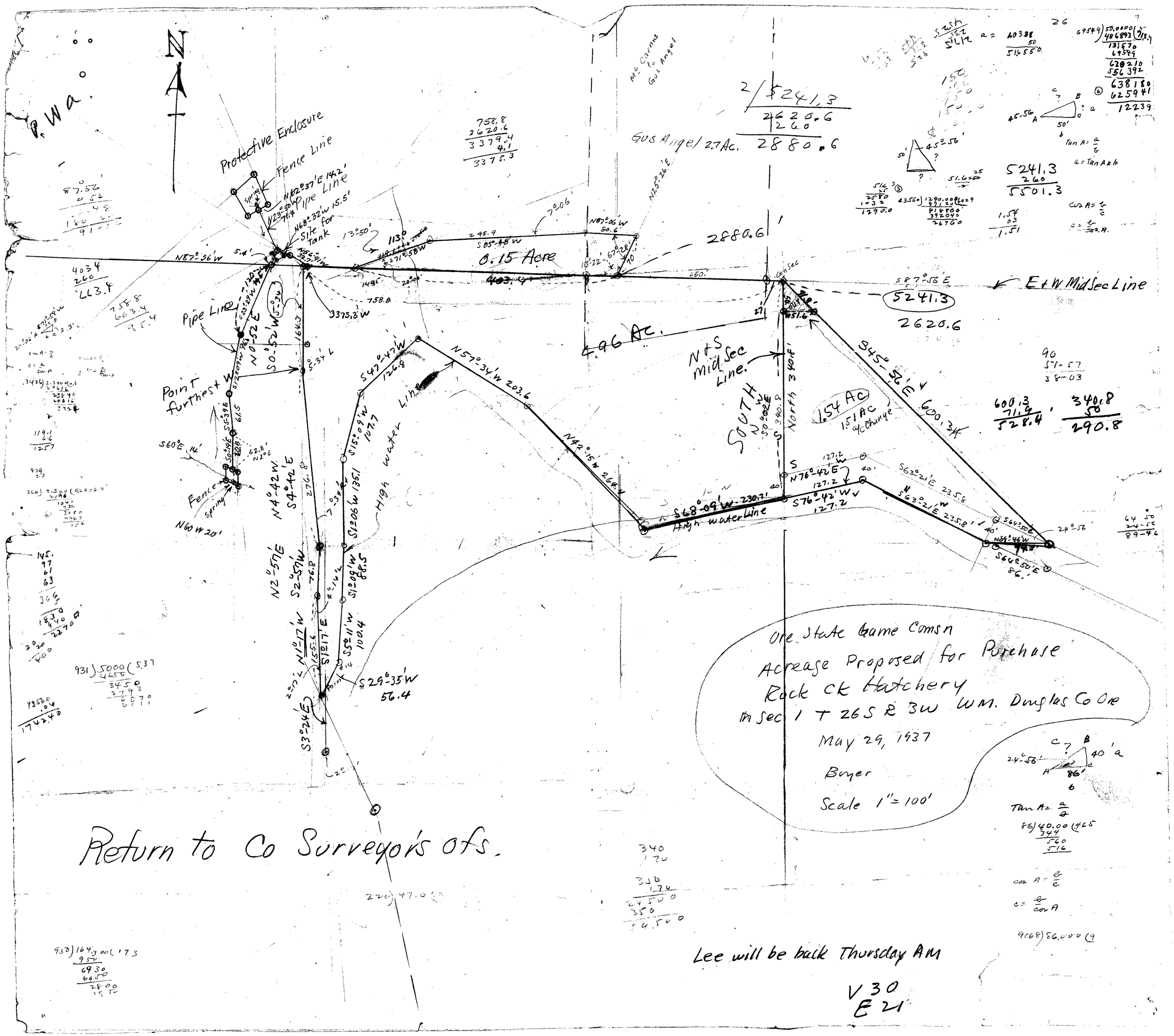
N
Protective Enclosure
Fence Line
Pipe Line
Site for Tank
0.15 Acre
4.96 Ac.
Point furthest W
Fence
spring
High water Line
High water Line
E+W Mid Sec Line
N+S Mid Sec Line
SOUTH
North
1.54 Ac
1.51 Ac a/c change
Gus Angel 2.7 Ac.
McCarns to Gus Angel
2880.6
5241.3
2620.6
5501.3
600.3
340.8
290.8
Return to Co Surveyor's ofs.
One State Game Comsn
Acrease Proposed for Purchase
Rock Ck Hatchery
in Sec 1 T 26S R 3W W.M. Douglas Co Ore
May 29, 1937
Boyer
Scale 1" = 100'
Lee will be back Thursday AM
V 30
E 21

30/21-1

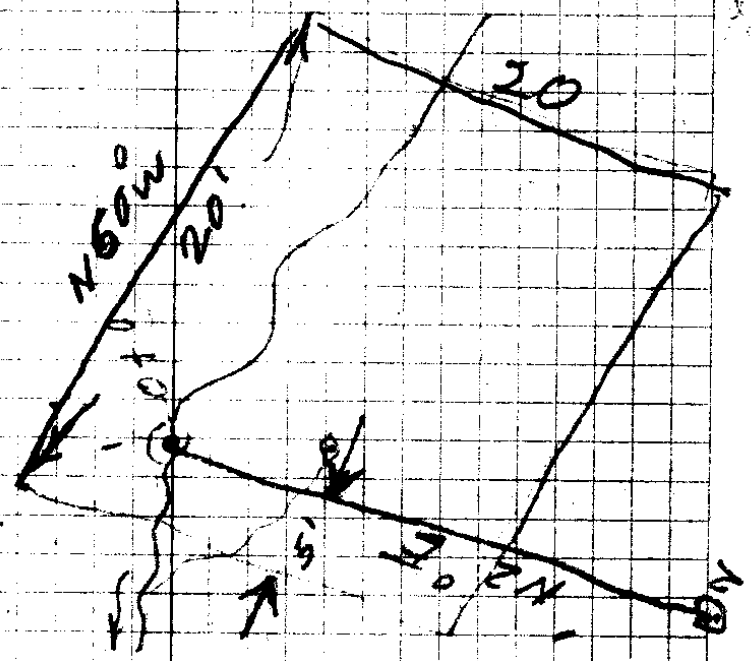

30/2A

27 May 1938

Boyer
Jim Vaughn

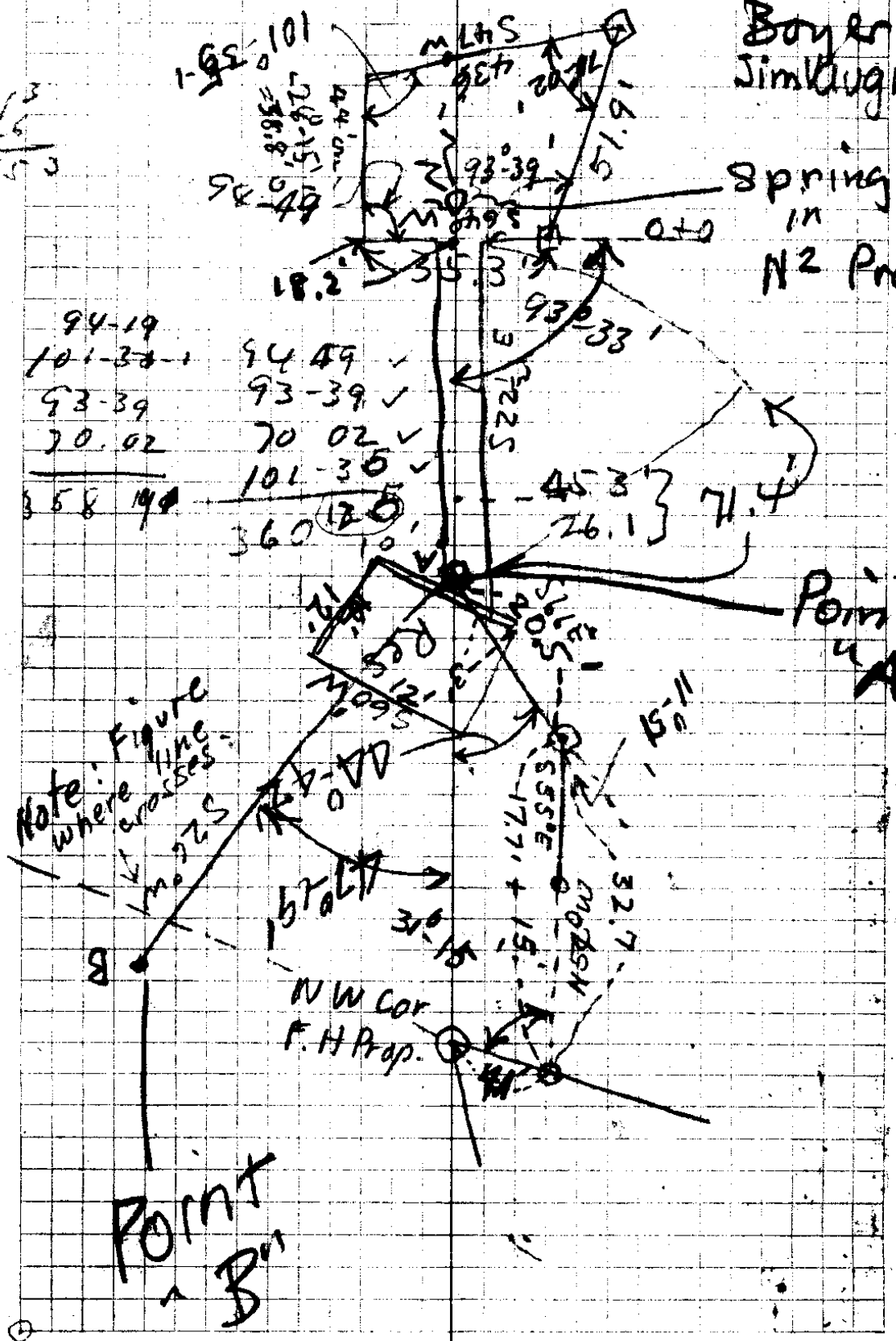

77.8
61.5
96.
145
380.3

0+0 Rod = 4.5'

6.0

1.5

4.1 = 0.9

4.5

4.8

1.0

4.9

1.1

Spring in S2 of Sec

Spring

N2°E

SO°4E

77.8

55-39E

N13W

61.20

17°48'

N30E

96.

S12°09'W

S-20'

-1.5'

S23-29W

N26°E

145'

11°-20'

A

B

Mon 27

1938

Boyer

Jim Vaughn

30/2/8

N ¼ Cor

4" Chinq South 5 L = 3

3" Dogwood S 5° E 36 L = 24

66
5
3.3

36
66
216
216
23.76

75
66
450
450
4.95

Found 12" Fir brs N 3.5 W 12 L

40" Cor S 2° E 75

14" Fir N 71¾ E 1K S Dead

New 20" Fir

S¼ Cor

Sec

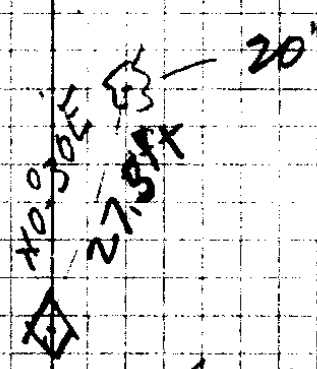

May 24

S 2° E 15 LKS

30/21A

S N81½°E 300 +5°52' +220.5 =217.2 vm 10°00
Tot=620.8 V 194°-27' 298.2 cc N80°-42'E +115.4' Flat

7 Δ 52°-13' R

N 29° E 250.2 N28°-29'E

6 Δ = 20°-24' R 40°48

N8°-45'E 235.6 N8°-05'E

Δ = 23°-50' R - 47°-39'

S = 2145.8 on N 15°-45' W TOM

191.8

crossing Rock Cr

N 15°-45' W

4

N 15°-45' W 383.3

3

N 15°-45' W 1570.3

1

N64°-45' W 31.7

D+O = 1/4 CW = S¼ Cor Sec 1

N & S Line from S¼ Cor

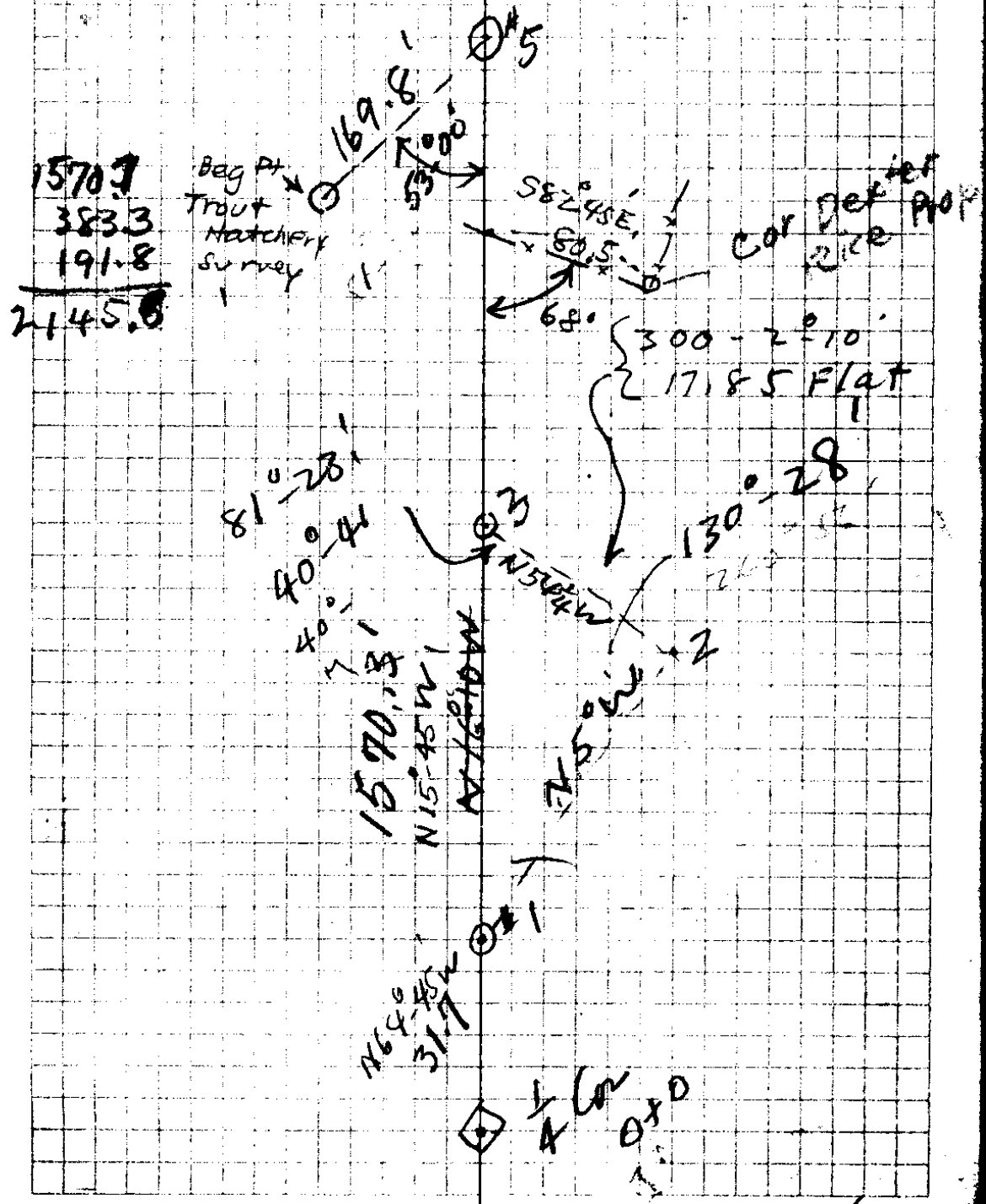

30/214

Corbel wall
18" high W End
12" " E "

6.9
.6
6.3
5
5.8

5'-10" Bet Top of Wall
and top of floor slab
at W. End Porch
Pilasters 6" below above
measurement

142
6
2 | 136
68.

136

34

5.1

5'-0"
top cross wall to top main wall

~~4'-9"~~

4'-9"

~~Conc Bulk~~
9" Fall on Culvert
16' long

76
6.9

142
6
136
68

142
61
136

142
81

142
6
136
68
6
74

100
648
932
258.0

E & W ℄

100	1
648	2
905	3
230	4
56.6	5
109.0	6
74.0	7
40.0	8
94.0	9
46.0	10
15.0	11
45.3	
5 43	
758.8	
7 2	

30 p/A

19

N22°E 72.0 N21°-22'E

18 Δ5°-26' L

N28°E 150.5 N26°-48'E

17 Δ=23°-58' R

N4°E 185.6 N2°-57'E

16 Δ 39°-48 L

N43½ E 257.0 N42°-45'E

15 Δ26°-10' R

N17½' E 150.6 N16°-35' E

14 Δ10°-59' R L

N28°E 214.3 N27°-34'E

13 Δ 55°33' L

N84°E 200.7 on 4°-00' .997 = 200.1 N83°-07' E

12 Δ=68°30' R

N14°-45' E, 198.6' on 6°-50' .993 = 198.2' N14°-37' E

11 Δ=28°-25' L

N42½ E 300 Flat 144.0 on 9°-47' .985 = 141.8 N43°-02' E-4418

10

N42½°E 196.4 N43°-02' E

Δ=12°-40' L

9 = Point on E & W Line (E. End Triangle) #13

N55°E 243.9 on 2°-19' = 243.6' N55°-42' E

8 Δ=25° L

441.8 ✓
196.4
638.2

30 Δ = 39°-58' L = 250.7 .979

N 57° W 256.1 on 11°45' N58-49W

29 Δ 29° R

N86° W 256.1 on + 8°-30' .989 = 253.3 N87-49W

28 Δ 41°-32' R

S 52° W, 155.4 S 50-39W

27 Δ 57°-16 L

N70½ W 128.2 N72°-05' W

26 Δ = 52°-45' L

N18½ W, 135.5 N19°-20' W

25 Δ 67°-47' R

N86½ W 163.1 on 8°-0 .990 = 161.5 N87°-07' W

24 Δ 9°-46' L

N76½° W 180.4 N77°-21' W

Δ 28°-18' R L

23

N47½° W 94.9 N 49°-03' W

22 Δ 94°-06 R L

N47° E 266.5 = 264.99 on 2°-25' N45°-03' E

21 Δ 25°-59 R

N20½° E 291.5 = 290.9 .998 on 3°-06' N19°-04' E

20 Δ 15°-49 R

N 5° E 300.0 on 4°-34' .997 = 299.1 34.6' Flat N 3°-15' E } 333.7

19 Δ = 18°-07' L

2.54
4.4

Pt. on Tupline

N45-03E

N 45-03' E
115
N 30 03 E

30°03' cos = .866 sin = .500

.866
743
2598
3464
6062
64.3438 N.

74.3
.5
37.15 E

30/PIA

N Line Sec 1
Running W

S85° W 183.8 = 181.0 9°-45' S85°-22' W

38 Δ 27°-46' R
S ~~A~~ 57½ W, 120.6 S57°-36' W

37 - Δ = 38°-59' L
N83½ W 167.9 F N83-25 W

36 Δ 1°-38' L
N81° W 300 on 6°-37' .993 = 297.9 N81-47 W
plus 63.8 Flat = 361.7

35 Δ 1°-33' L
N79° W 229.7 on 6° .994 = 228.3 N80-14 W
plus = 201.3 Flat Tot = 429.6

34 Δ 7°-22' L
N72° W, 155.0 N72°-52' W

33 Δ 6°-45' R
N78° W 152.6 N79°-37' W

32 set up Wed 3 P.M. Δ = 42°-18' R
Running W

33 A
MC = S15°-29' W
S16½° W 214.9 on 8°-25' = 212.5

32 5 W of Sola State Δ = 42°-36' L
S58½° W 164.7 - S58.05 W } 410.8
Δ 23°-68' L 112.0 Flat
300 on 5° .991 = 298.8
S82½ W S81°-13' W

30

Wed May 26

30/21A

43 S73° W, 235.0 F S73° W

42 Δ 2°-05' L

S75°-30' W 130.00 on 9°-30' =128.3 .987 S75°-05' W

41 Δ 2°15 R

S72-45 W 227.7 on 13°-46' =221.1 .971 S72°-50' W

40 Δ 10°-45' R

S63° W, 156.4 on 14°-20' =151.6 .969 S62°-05' W

39 Δ-22-55 L

S85° W

Sec 35 | 36
2 | 1

NW Cor Sec 1

12" Ced - N 1° E 22 = 14.51' Links

28" Fir N 39° W - 25 = 16.5'

28" " S 82° W 53 = 35'

3" Maple S 62° E 18 = 11.9'

S 85° W
2 - 57

S 67 - 05 W
10 - 45 R

S 72 - 50 W
7 - 15 R

75 - 05
2 - 05 L

S 73 - 00 W

156.4
96.9
14076
93384
14076
151.5536

227.7
.971
2277
15939
20493
220.9947

.967
.130
29610
967
128.310

30/21A

30/21A

77 18
15

15-32

S 58°-65' W
42-36
15-29

S 81°-13' W
23-08
S 58-05 W

2149
989
19341
17192
19341
212536 1

30/21A

E & W on N Line Sec 1
Running E from Road

Sec Corner S45½°E 87.4 on {S44°-02'E / 13°-15' = 85.5 (.973)

30A Δ = 50°-54 R
N83°E 89.5 {N85-04E on 33°-10' = 74.9 (.837)

29A Δ = 5°-40' R
N79°E 210.1 on {N79-24E / 34°-45' = 172.6 (.822)

28A Δ = 6°-58 L
N86½°E 97.1 on 31°-35' = 82.7 (.852) N86-22E

27A Δ 1°-06 L
N87°E 175.6 on 38° = 138.4 (.788) N87-28E

26A Δ = 5°-45 R
N81½°E 150.5' N81°-45' E 150.5

25A Δ = 11°-15 L
S86½°E 119.8 on 42°-35' = 88.2 (.736) S88°E

24A Δ 2°-36' R
S88½°E 73.1 on 31°-15' = 62.5 (.855) N89°-24' E

23A Δ 35°-56' ~~R~~ L
S53°E 67.7 on 15°-05' = 65.3 (.965) S54-40E

22A Δ = ~~84°-13~~ 95°-17 R

22 N30°-03' E

wed AM T26S R3W

30/31A

For Portion from
Timber Corp

Point #15 = S End, Deed

Point #(14) - Pipe S3°E S3°-24'E

Δ 2°-17' L S 1°-17'E

South, 159.4 on 12½° = 155.6

C Δ=4°-14' L

S4° W, 76.8

B Δ 7°-39 R

S4°E

A Δ 5°-34 L

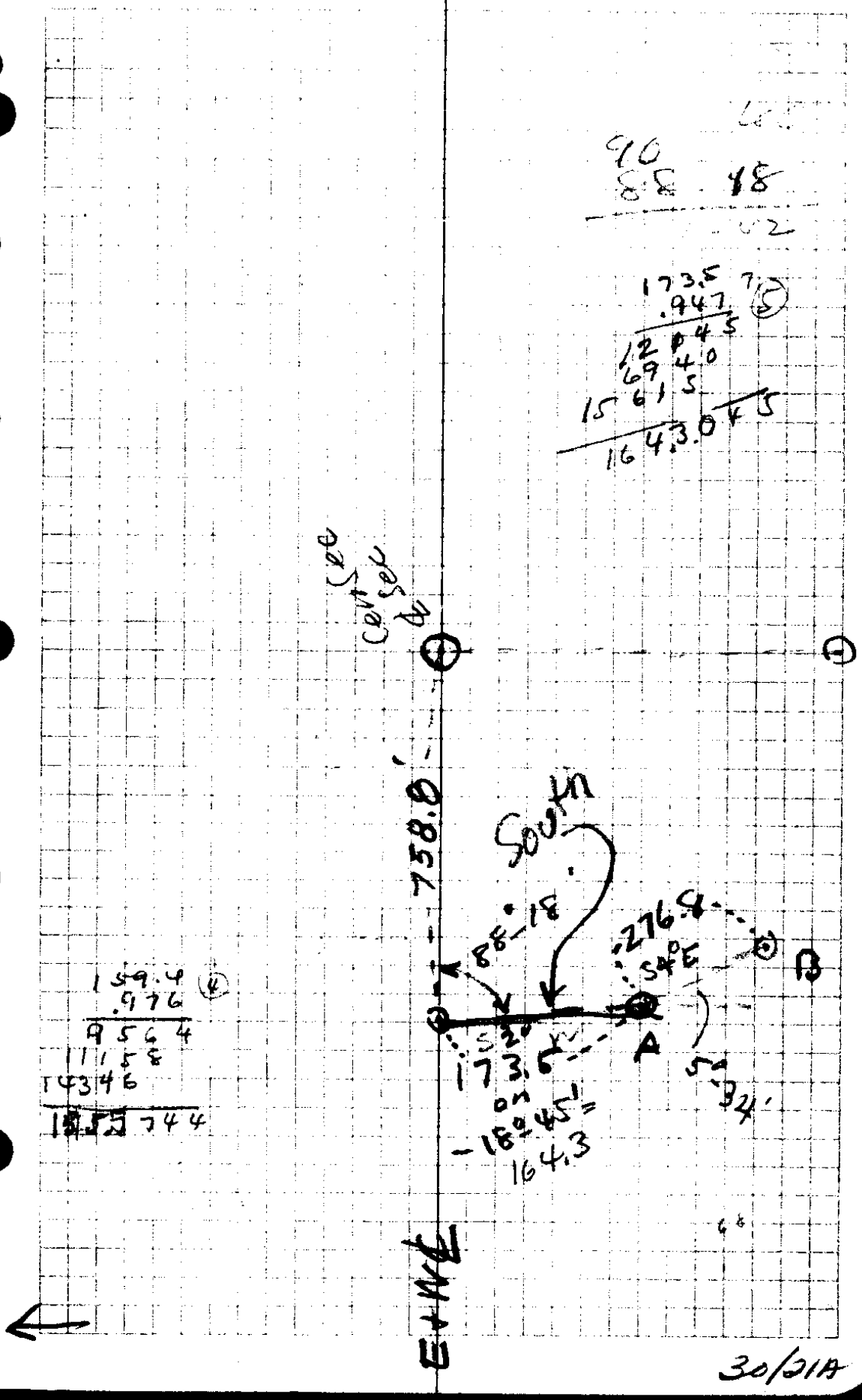
90
88 48
173.5
.947
12 045
69 40
15 61 5
16 43.0 45
Cent Sec
Cent Sec
758.0'
South
88-18
276.4
S4°E
B
A
S 20
173.5
on
-18°45' =
164.3
54
34'
159.4
.976
9564
1158
14346
155744
EAST

30/21A

For Portion From NICC + Timbr Corp

F = SE Cor
S65°E 86' S66°-50'E

E Δ 129 L Ck 50 R
S63°E 235.8 SL S63°-21'E

D 40' R (S) to ck. Δ 39°-57' R
N78°E 127.2' N76°-42'E

C Δ 13°-16' L
EAST 10'

B Δ = 90° R
S
S 111.5 - 12°-30'
S 189.3 - 10°-15'

of O = Cen Sec.


N86°E
Rock
Cen Sec
Cen Sec
Line to here
Mid Sec Line
Fence
Creek
High W.
40'
B
A
30/214

90', East

100' at 8°40' S 80° E

GFO

Fri May 29 57
1918

Larkin Rice
Fred Mench
Nothing Set

Does not remember
Larkin came to - Purpose Not Known
To investigate Fractions on S.
Side Sec 25/2 w

Found on N w cu sec / Nothing
Found 200' E Stake under
Log thought cr should be
there - does not think he
made it official

No Rock marked cor
Cor - Loose Rocks around
Fence ~~to~~ running N + S
+ to West



Pickett Model MCM
has seen orig Stake

30/01A

30/21A

30/21B

State Game Commsn

Sta	Δ Ang	MBrg	C Bg	Dist	
L+18.4 11	Δ 6° L				
				25.2'	-25.1
10	Δ 3° R				
				142.4	-6°30 = 1[illegible]
9 = 13+51.3					
		East		185.1	-4°15 = 184.5
8					
		East		107.7	
7	Δ 3° R				
				39.9	[illegible]
6	Δ 6° L				
				39.9	[illegible]
5	Δ 3° R				
		East		162.8	
4					
		E		251.7	
3					
		E		160.0	
2					
		E		111.5	
1					
		East		293.5	F

HO = 11 ¼ Cor Sec 1

May 21 - 1937 welden
Boyer Lane - Stone - Reid

E + W Line thru Cen Sec

1351
142
25
1518

185.1
447
1457
459
1424
184.447

998
399
8982
7982
7984
398.504

998
25.2
1996
4990
1996
25.147

1518.4
25.1
1421.0
27.7
260.7
3252.9

7.3
1429
89424
19872
39744
9936
1419.8544

293.5
111.5
100.
251.7
162.8
79.6
147.7
184.5
1351.3
142.0
25.1
1518.4

30/21A

17 = 34+64.5 on Random Line

E 141.4 19°35' = 133.2

16

E 78.4

15 = 3252.9 ✓ E of W ¼ Cor End Thurs.

260.9 2°20' = 260.7

14

East 27.7

13

East 142.1.0

12

25.2 25.1

11 Δ = 6°R

15+18.4

May 22, 1937

(6)

30W
2964
59

30565
296.4
9.45

Note:
Chain 2964' W
from Pt on Conc.
walk to Mid Pt
and 94.1' S.

1578.4
25.1
1421.0
2964.5
49.1
2915.4
2619. - Mid Pt
Back 296.4
9.45
305.85
3W
37
2963

Pt on walk

Point on s. walk

1421.0

5280
3253
2027 to go

Constant for prop dist
= .035929

49.1
94.1
39.65
260.7
27.1
39.65
328.05

3252.90
328.05
2924.85
2619
305.85

2915.4
9.45
2924.85

141.4
.942
2828
5656
12726
133.1988

3252.9
78.4
133.2
3464.5
49.1
9.45
39.65

Note: at
walk dist
to Line =
104.7' S

0.35
42
12
49.1
12
8°20'

1518.4
25.1
1421.0
27.7
260.7
3252.9

30/18

25 = 43+89.1 check this					
			134.9	30°-30'	116.2
24					
			124.4	54°-18'	72.6
23					
			205.1	+25°-05'	185.8
22					
			193.6	+41°-31'	144.9
21					
			178.0	+7°-15'	176.6
20					
			53.0	+20°	49.8
~~4~~ 19					
		East	51.1	+51°	32.1
~~4~~ 18					
		East	146.6'		
17 = 34+64.5					

May 22-37

E&W Mid Sec Line

7487
143.6
44922
22461
67383
7487
144948 32

9397
53
28191
46985
44804 41

9057
2057
9057
45285
181100
185.7 5907

9.73
5.14
6293
6293
31465
32,1572 3

9.92
1.28
7936
6944
792
176.5 76

180602 52
116-25
63-35
71-25
45
180 00

71-25
116-25
45

5835
12414
23340
23340
11670
5835
72.5 8740

1349
862
2698
8094
10792
116.2838

#18

547°E
5'
71°28
44°55'
15.58'
63°35
40°31.60'
27.91'

146.9'
EAST

3464.5
146.6
32.1
49.8
176.6
144.9
185.8
72.6
116.2
4389.1
44

17 = 3464.5

109.14
997
74398
98226
224
108.8 1258

169.14
4881
33'
116°-25'

30/BIA

E & W mill sec L

34 = 51+82.8				
	E	133.0		133
33	Δ 7° L			
		39.9		39.9
32	Δ 14° R			
		39.9		39.9
31	Δ = 7° L			
	E	67.8		67.8
30	Δ = 10° R			
		21.7		21.3
29	Δ = 20° L			
		21.7		21.3
28	Δ = 10° R			
		157.1	15°30'	151.4
27				
		200.3	18°35'	192.4
26				
		148.9	31°43'	126.7
25 = 43+89.1				

May Sat 23

```
  85.07
   1489
 76563
68056
34028
85507
126.6923
```

```
 .9478
  200.3
 28434
189.56
192.4034
```

```
  7.86
  157.1
  9436
 67452
48180
9636
1513815
```

```
 .5544
  21.7
 68936
 9548
19696
21.37016
```

```
 5280
 5049.8
  230.2
```

```
 4389.1
  126.7
  192.4
  151.4
   42.6
   67.8
   79.8
 5049.8
   133.
 5182.8 ✓
```

30/21A

		cos	sin	S	E
S 13°38' E	92.3	.972	.236	89.6	21.7
S 18°26' E	104.0	.948	.316	98.6	32.8
				188.2 S	54.9 E

E ¼

Note: Cor is 5238.0' East and 188.2' South of

W ¼ Cor

$\frac{5238}{2} = 2619'$ $\frac{188.2}{2} = 94.1$

5280
5238
42

MC S16°E
~~S14E~~

34 = 5482.8 Δ = 76°, 22' R

T26S R2W
T26S R3W

New Tree
40" Fir

Sec 1

Sec 6

North 24.3

S73°E
14.5

24" Fir
Orig

5182.8
5.49
5237.7

60
38
42

Maurice Reid
Welden Stone
B.A.L.
May 22, 1937

Cos

90 22
16 38
13

13-38
4 48
18-26

8251 75
1118
66008
8251
8251
8251
92246 18

80
37
43

16°22'

4 Corner

521.0
104.0

35 4°48'

111.8 on
34°2 192.2
S16°E
CC = S13°38E

34

30/21A

30/2'18

32
1.5

32.5
25

29.0

4)142
352


5' deep
4" Floor
48" ins.
30' lg
14'x2'
wall 12' high
18"
28
18"
30/41A

E bdry sec 1

4 cu.

60" R Fir S 50W 15 L

18" R " S 88 E 22

```
  65        22
  15        65
 ----      ----
 330       132
 66        132
 ----      ----
 9.9       14.5
```

3

16.5
18
1320
165
297.0
west

¼ Cor bet 1 & 12 (1+2)

12" W.O S 40° W 34 L
10" Fir N 25° W 10 L

40.50 = E bank River
44.25 = W. Bank - Falls 5 chs below

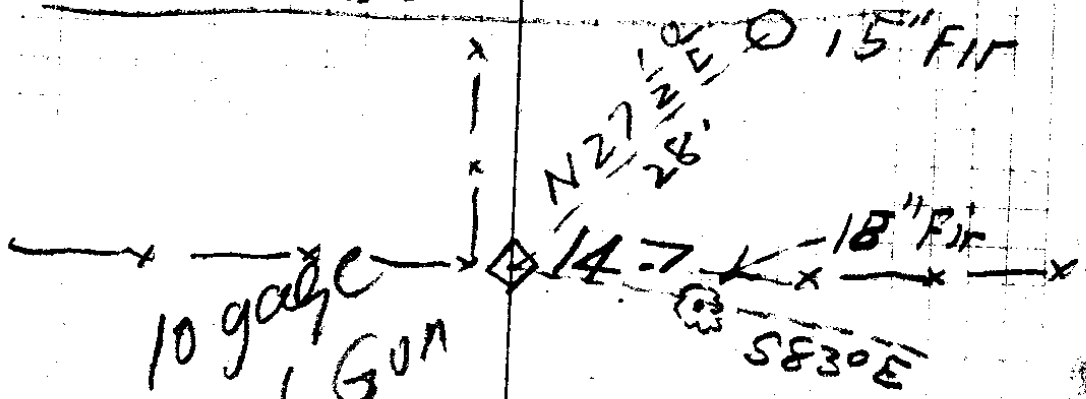

10 gage
Shot Gun
Barrel

Set May 20
1937

BA Lane
Morris Reid
Weldon Stone
AB

30/214

Tom Siegel

18 Rods = 297.0'

165 3 3
12
330
165
1980

180
44-08
135-52

S 27°-55' W
44-08
72-63
49-27
22-36
125-26
S 22°-35' W
2-51

180
125-26
54-34
23-30
N 78-04 E

78-64
22-49
N 22°-35' E
54-34
N 77-69 E
49-15
27-54

CS FILE FOLDER

CONTAINS

MORE

INFORMATION