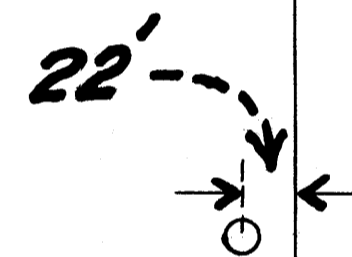


Beginning of Survey  
Govt. Cor. N  $\frac{1}{4}$  Cor.

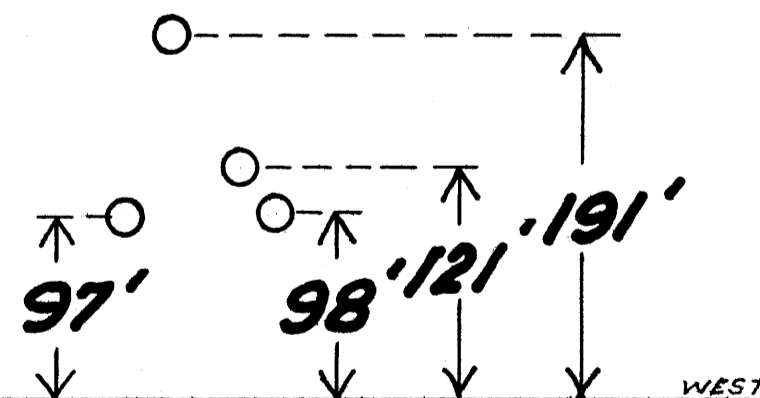

Sec. 14

NE  $\frac{1}{4}$  NW  $\frac{1}{4}$  Sec 14

Twp 27 S., Rg. 3 W., WM.



SOUTH 1330' N. Cor.



This survey and Map made to  
apply in Circuit Court case  
of <sup>Delugias</sup> County vs Jasper Palouse  
set for trial on May 14, 1936.  
Defendant pleaded guilty  
so no trial was held.

A.B. 7/14/36

○ Cedar Trees Cut

11th  
May 5, 1936.

Scale, 1" = 100 ft.

Boyer Reg. Eng'r. License 1581.

V23-E29

23129

*[Faint, illegible handwritten notes on the left page of the notebook.]*

*[A grid of graph paper on the right page of the notebook, with a vertical line separating it from the left page.]*



A Boyer R chain  
 Jas Parby, H "  
 Clay " Axe

7/27

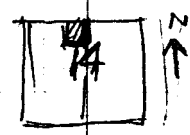
195.9  
 190.3  
 92.3  
 -----  
 488.5  
 986 <sup>5</sup>(6)  
 95.4  
 -----  
 3944  
 7888  
 -----  
 8874  
 97.0 2 24

225' west of Line  
 23' "A" <sup>⊙</sup> <sub>⊙</sub> Bed

cut 6 four  
 foot cuts <sup>9/4</sup>  
 stump squares  
 more than  
 2.0 ft

92.3  
 190.3  
 195.9  
 97.0 478.5  
 103.6  
 108.2  
 136.4  
 195.4  
 -----  
 1119.1640.6  
 94.6 1119.1  
 1213.7  
 1320  
 12137  
 -----  
 1063

489.5 <sup>5</sup>  
 97.0 <sup>7</sup>  
 103.6 <sup>1</sup>  
 108.2 <sup>2</sup>  
 136.4 <sup>5</sup> (5)  
 -----  
 934.7  
 1454  
 -----  
 1130.1



23/29

2

Portion of  
S. Line NE 4 NW 4 Sec 14  
to Det. Loch Logged Trees

Mon 5/11  
36

Running on a  
4' offset to the N.

	Dist	Vert L	Corr Dist	Corr Course
Point B	123.7	10'	121.8	N 43° 35' W = P.O.
Logging Rd	46.1	Flat		Logging Road
W.	149.6	Flat		
W	77.3	10'-20'	76.1 = Corr Dist	
SE COR 40	A.C. Tract = SEC 14 NE 4 NW 4 H 313 Dist			



