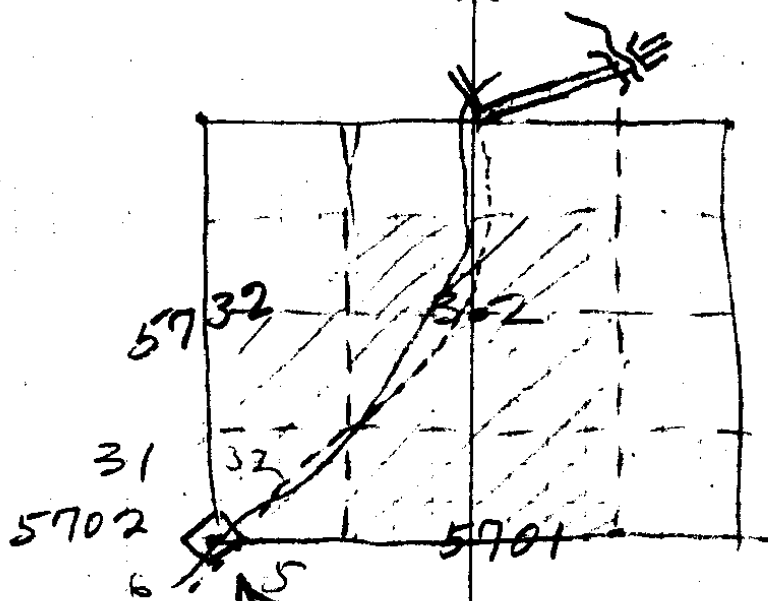


28/6

SW Cor Sec 32

July
1853



Vol. 14

IRON
PIPE

S 89-57 W 7380 =
STREAM C NE
76.00 LEAVE VALLEY +
ASCEND HILL - 80 = COR

Cor for 5, 6, 31, 32

12" Y.O - S 83/4° W - 49 links

14" LAUREL S 53° E 62 "

8" Fir N 42 1/2° E 52 "

15" Y Oak N 93/4° W 71 "

28/28

F. C. Buell Survey -

Reg Pt DIST M C E C C
 $\Delta = 93^{\circ} 06' L$ 544.0 ~~X~~ = C.C.

L 1" P 494.7 Flat S $46^{\circ} 30' W$ S $49^{\circ} W$

12" I.P. $\Delta = 66^{\circ} 20' L$
48
293.0 $\Delta = 292.1$ $4^{\circ} 28' N 65^{\circ} W$ N $64^{\circ} 40' E$

1" Pipe $\Delta = 108^{\circ} 58' L$
52
260.5 Flat N $44^{\circ} 10' E$ N $44^{\circ} 18' E$

3/4" I.P. $\Delta = 30^{\circ} 03' L$
171.6 Flat N $72^{\circ} 30' E$ N $74^{\circ} 21' E$

Point $\Delta = 0^{\circ} 30' R$
207.4 Flat N $72^{\circ} 15' E$ N $73^{\circ} 51' E$

{ Point $\Delta = 62^{\circ} 05' L$
1/2" strap iron 30" I.P. Round handle on end

1 1/2" I.P. $\Delta = 128.2$ Flat S $44^{\circ} 30' E$ S $44^{\circ} 04' E$
NW Cor Prop = 1" A I Bar $\Delta = 74^{\circ} 17' R$

215 Flat N $61^{\circ} E$ N $61^{\circ} 39' E$
 $\Delta = 15^{\circ} 39' R$

631.3 Flat N $46^{\circ} E$ N $46^{\circ} E$

Inside Angle $\rightarrow 58^{\circ} 40'$
188.1 on = 163.2 $\Delta = 29^{\circ} 50'$ S $12^{\circ} 40' E$

66.0 Flat S $12^{\circ} 40' E$

etc SW Cor Sec 32 28/6

MAY 4-1936

A Boyer, R; R Chain, R Flag + Notes

S Buell - H Ch.

● Boyer, Aye 60

● F.C. Buell present N 64-48 W 46-00

93-

93-06

48-52

44-04 -

168 58
44-10

58 40
12-40

66-20

131-08 61-39 X

180 60 74-17

S 48-52 W 135-48

180 60

S 44-12

9969
293

29907

89721

7738

2920917

631.3

215

846.3

544-12

62-05

N 64-40 W

106 17

66-24

180 60

35-00

N 73-43 E

18

30

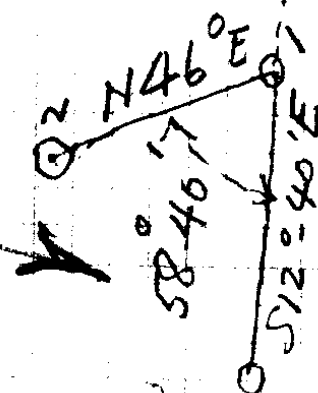
49

74-13

30-03


N 44-10 E

163.2
66
229.2



6+0

23/28



ROY AGEE, COUNTY CLERK
PERCY A. WEBB, SHERIFF
D. H. LENOX, TREASURER
BARTON HELLIWELL, ASSESSOR
EDITH S. ACKERT, SCHOOL SUPT.
H. C. STEARNS, CORONER
F. C. FREAR, ROAD MASTER
H. L. EPPSTEIN, SURVEYOR
AGNES M. FITCHFORD, JUVENILE OFFICER

GEO. K. QUINE, COUNTY JUDGE
R. L. STEARNS } COMMISSIONERS
B. S. NICHOLS }
GUY GORDON, DISTRICT ATTORNEY

DOUGLAS COUNTY



ROSEBURG, OREGON

COUNTY COURT
FIRST WEDNESDAY OF EACH MONTH

FRED BUELL-LEASE OR DEED DESCRIPTION - Sec. 32 ²⁸/₆

A tract of land described as follows;

Beginning at a point designated by a one inch square axle 36 inches long, said point being N. 65° 26' E., 762.6 ft from the S.W. Corner of Sec. 32, Twp. 28 S., Rq. 6 W., Willamette Meridian, Oregon
thence S 44° 04' E. 128.1 ft. to a 1 1/2 inch Strap Iron ^{30 in. long}
" N 73° 51' E. 207.8 ft. to a point
" N 74° 21' E. 171.9 ft. to a 3/4 inch Iron Pipe
" N 44° 18' E. 260.8 ft. to a 1/2 inch Iron Pipe - ^{52 in. long}
" N 64° 40' W. 292.4 ft. to a 1/2 inch Iron Pipe ^{48 in. long}
^{9 in} " S 49° 00' W 494.0 ft. to the point of

beginning containing 2.94 Acres, more or less, all in the SW⁴ of Sec 32, Twp 28 S., Rq. 6 W., Willamette Meridian, Douglas County, Oregon.

Stanford Buell H Chain
Geo Boyer Axe
F.C. Buell present

Surveyed May 4, 1931

on file 1381