

Lehman -
Sec 28 T275-R6W
June 1951

— INCOMPLETE —

Sta DIST \times CC M.C. Slope

✓

6.5
 $\frac{14128}{30131}$

144⁵

S1-30-30E

5

1-18
 0-39 L

S1 $\frac{1}{2}$ E

146⁸ + 10° 12'
 98⁴²⁰

S0-51-30E

206' + 6° 33'

204⁷

4

4-13
 2° 06' R

99347

74⁶

S2-58E

83⁹ + 27° 16'

3

8° 05'
 4° 03' L

S2 $\frac{3}{4}$ E

88888

273⁹

S1-04-30W

289⁵ + 18° 55'

2

17-09
 8-35 R

S1 $\frac{1}{2}$ W

94599

428²

S7-30E

134² + 17° 11'
 300° - 1° 00'

1

S7 $\frac{1}{2}$ E

Var. 21-30E

6-17-51

Fair

A.R. Evans T

R.G. Irving H.C.

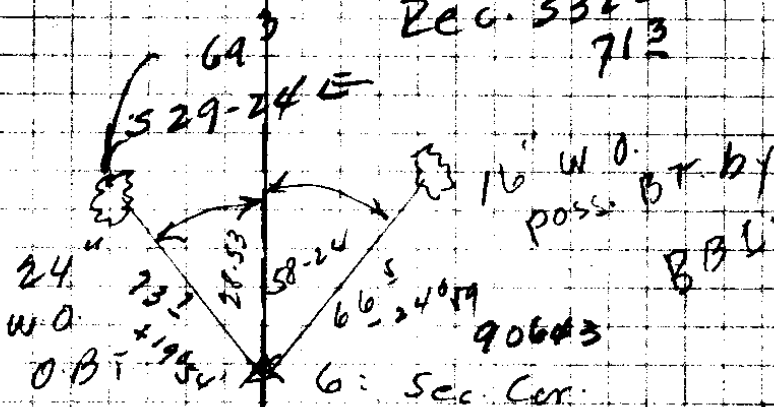
J.J. Clinton R.C.

Fd Rock with X at

F.C. O.B.T.

Rec. 532³
71³

Fence 3⁵ Lt.

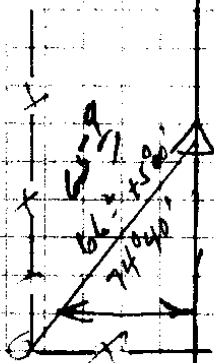
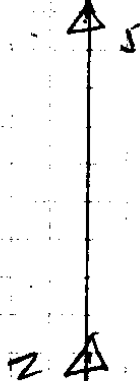


Fence 2⁹ Lt.

516-54 W

60³

Rec. 561¹/₂ B



F.C.
Sec line → Road

2/26

Sta Dist \angle CC M.C Slope

11

$126^{\circ} - 19 - 16$
94390

10

8-42
4-216

9

789-40
94-50R

$144\frac{1}{2}W$

$179^{\circ} - 10^{\circ} 25'$
95552

8

29-47
14-54R

$174^{\circ} - 22^{\circ} 25'$
92444

7

47-49
20-55L

$568\frac{3}{4}W$

$48^{\circ} - 6^{\circ} 43'$
99314

6

191-46
95-53R

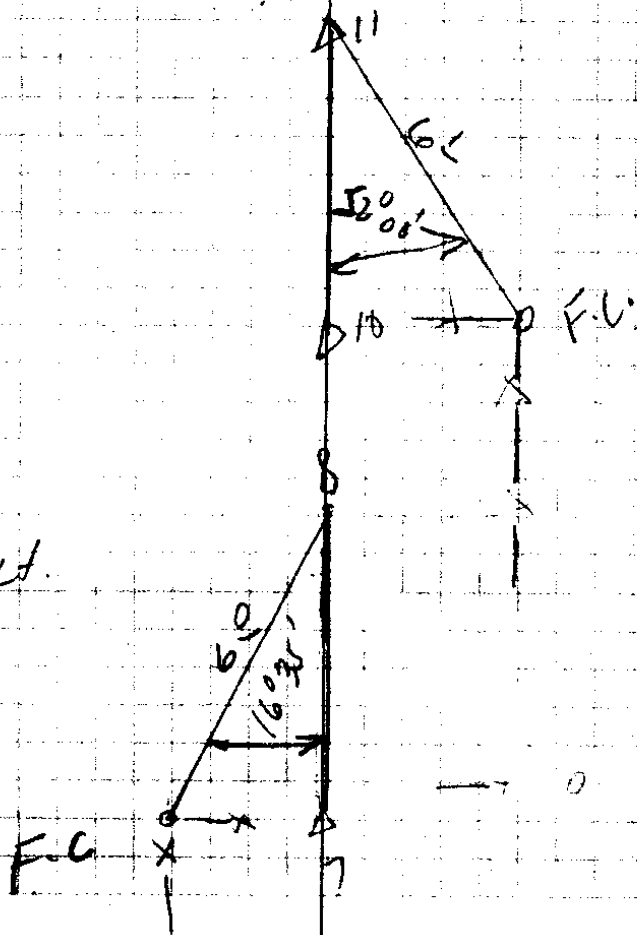
$299^{\circ} - 3^{\circ} 24'$
99824

51-30-30 E

NE S Fence
110° ahead

Tr Fence.

Fence 195 Lt.



22/26

13.

186⁹-50⁰²'

12

212
1-06L

99614

11

176-27
88°13' L

191
-9°24'

98657

Sec 30 T 27 S R 6 W.

Lehman & Marks.

| Sta. | Obs. | L | CC | MC | Slope |
|----------|--------------|--------------------|------------------------|-------------|-----------------------|
| 2.31 | 4059 | 20 40 10° 30' L | 583° 30' W | | 9° 0' 4.41 |
| 11 | 6214 | 7 07 3° 34' R | N 86° 8' W | N 84° 34' W | L 1250 -6° 58' 500 |
| 10 | 2.311 | 5 55 2° 56' L | N 89° 42' W | N 87° W | -7° 15' 2.33 C |
| 1250 | 1670 | 9 05 4° 32' R | N 86° 42' W | N 86° W | |
| 8 | 3.117 | 10036 8° 19' L | 88° 42' S 85° 46' W | S 88° W | -10° 30' 3.17 |
| 3209 | 1.144 | 10036 8° 19' L | N 11° 1' W | N 9° W | -19° 0' 1.210 |
| 6 | 2.604 | 10036 8° 19' L | N 8° 37' W | N 8° W | -12° 45' 2.670 |
| 7.504 | 1606 | 16036 80° 18' R | N 88° 55' W | | -22° 40' 1.740 |
| 4 | 7.50 | L 11 1° 6' R | S 89° 59' W | West | +31° 10' 1.877 |
| 3 | 9.23 | 100 51 R | S 81° 8' W | S 87° W | III |
| 2 | 1.525 | 1 44 0° 52' L | | | |
| 1 | POT 2.700 | | | West | |
| See Cor. | | | | | |

174 00
96 30
83 30

N 80° 48' W
2 56

98769

98769
491

89 44
3 30
10 30
92 40

99290

992
233
2976
3976
1984

98769
98769
395076
20590059

88
32
170
63
25

99200

21136
91 20
8 2 20

9929
29649
125
421 8

2' N of fence

98321

98325
317

2 ft S of fence

94554

688225
99325
294975
34167025

97534

11
174
91
95

97534
2672

92276

612735
515200
195000
22001075

92276
125
369100
645732

85567

92572
125

600024

94582
122624

85567
872

124072

598967
598969
684556

75002279

N 21° E

22/26

22

6278

35°18'
17°39' L

✓
S 83°48' W

S 86 1/4 W

✓
-12°10'

139
5.00

21

2,828

20 39,
10°50' R

N 78 33' W

N 77° W

-16°5'

2943

20

• 3.247

234,
1°17' R

✓
N 89°23' W

N 88° W

- 21°30'

3.49

19

2.482

118
0°34' R

S 89°20' W

West.

- 18°26'

2.615

18

1.528

152
2°28' L

S 88°41' W

N 89° W

+14°50'

1.62

17

1.946

3 30,
1°45' R

N 85°51' W

N 87 1/2 W

+12°

1.99

16

1.377

2 22,
1°11' L

S 89°24' W

N 89° W

+17°

1.44

15

4.374

14827
74°14' R

N 89°25' W

N 88° W

+15°55'

4.525

14
20,200

2260

14720
73°42' L

S. 16°28' W

S 17 1/2 W

13

2,229

13 ✓
6°31' R

S 89°57' W

+4°10'

2,837

12
17,371

S 85°30' W

22-26

In Road 2.75 ft So ~~96086~~

97754

~~488770~~

~~1.38~~

~~6.278~~

96086

179.15

90.37

87.23

93042

~~397~~

~~837878~~

~~327168~~

~~279226~~

~~271658~~

~~32~~

96086

~~2948~~

~~288258~~

~~288314~~

~~864774~~

192172

2827810.98

Top Edge

Fence 8' Ho

96246

99736

44.300

~~4.50~~

~~7.50~~

~~5.80~~

~~2.30~~

~~24.320~~

~~24.320~~

25.50

35.10

177

10.50

11.67

17.39

28

11.39

12.7

82.50

5.32

81.48

99736

~~2837~~

~~488152~~

~~299208~~

~~797888~~

~~91472~~

2.82951082

22/26

10.

| | A | Hor L | Time | M.C. |
|------|---------|----------|---------|-------|
| 1 | 26° 10' | 117° 41' | 3834 | 332E |
| 2 | 26° 19' | 116° 54' | 3935 | 31° |
| 3 | 26° 26' | 116° 37' | 31° | 3045. |
| UL 4 | 26° 59' | 116° 18' | 32° 38' | 3030' |
| LL 5 | 26° 26' | 115° 21' | 2940 | 2930 |


22-26

5926

2626

3390

22/26



CS FILE FOLDER

CONTAINS

MORE

INFORMATION