

Sec 24 - 38 - 5 -

North bet 25 + 26

10.00 Stream 8 lks NW

10.75 Enter prairie

38.00 Euler Oak

40.00 1/4 Cor

B. Oak 14" N67°W - 219

" " 24" S45°E - 125

72.35 B. Oak 18"

80.00 Cor Secs. 23, 24, 25, 26

W. Oak 24" N80°E - 106 -

" " 18" S45°E - 364 -

" " 15" N32°W - 370 -

" " 10" S55°W - 510 -

S89°35'W bit 24+25

39.74 1/2 1/4 post

B Oak 14" S67°W - 219

" " 24" S45°E - 125

61.00 B. Oak

North bit 23+24

0.25 Euler S Umpqua bottom

4.00 Euler prairie

34.75 left bank Umpqua

39.00 Pt. "

40.00 1/4 cor

$$\begin{array}{r}
 210 \\
 430 \\
 \hline
 1260 \\
 260 \\
 \hline
 13860
 \end{array}$$

B Oak 6" N45°E - 210 - 138.6

" " 20" S75°W - 160 - 105.6

70.00 Begun to ascend

80.00 see Cor 13, 14, 23+24


a Pine 10" S35°E - 80

B. Oak 10" N45°E - 20

" " 12" N120°W - 62

" " 20" S25°W - 10

Line B

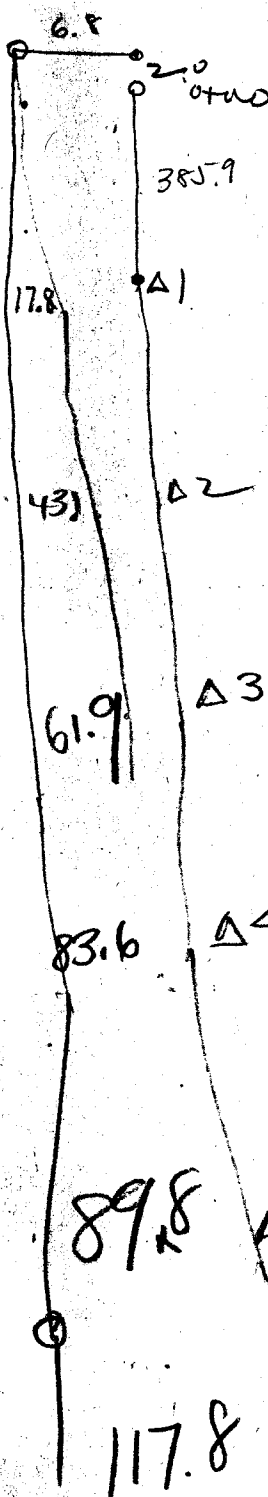


N 8902760 - 11860

N 2° 38' W

wine A

N 20° 38' W - 2566.0



6.8
11.7

18.5
17.8

0.7

0.7 E

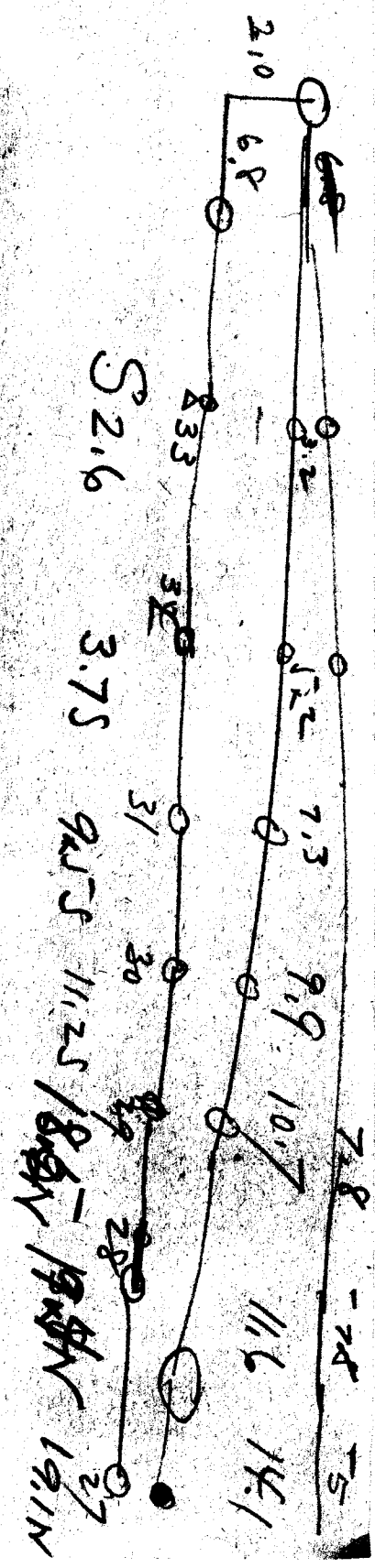
6.5 W

7.6 W

7.4 E
~~11.6 W~~

5.6 E

2.6 E




16.1
 26
 23.8V

N 89036 W - 2007 (1)

N 25° 09' W - 9356

Line C



Book 16 p 424
John Jackson to O B Lewis
Beg. at S.E. cor. John Jackson
D. L. C. C 53 - 30 + 1 -
Thence East 5.84 chs
intersect line bet 23 & 24
23.70 chs N. of sec cor.
Thence North 10.20 chs to
maple tree on left bank of bluff
Thence S. 42° 05' W. 15.27 chs
East 5.50 chs to plan
of beg. 5.78 chs. Also
Lot #1 Beg at the N.E.
Cor A Hopkins C 56 - 30 + 1 -
Thence South 3.20 chs

East 0.19 chs. intersect
line bet 23+24 rocks N
of sector Hence North
3.20 chs Hence West 0.19
to place of by containing
0.06 ac

Excepting 1384a conveyed
by John Jackson to James
Hughes Book 17 page 134
and 584a recorded in
Book 16, p 424

Total Acres 533.85



Also N.C. S E by at $\frac{1}{4}$ Cor
bet 13+24 Thence East 10 chs
Thence North 20 chs. West 45 chs
South 40 chs East 35 chs North
20 chs to place of big ^{1600 ac} known
as Eli Morgan E.C. also
SW $\frac{1}{4}$ NW $\frac{1}{4}$ and lot 2
Sec 23 containing 29.72
Also Beg. at NW Cor of the "L"
of D.F.C. A. Hopkins Cl 56
Thence 10.50 chs to rock on N bank
Thence S 66° W 11.05 to rock
North 4.66 chs to place of big
244 ac

Many Jane Hawks to J.L. Hawks

The following described
lot 2 Sec 13-30+5-20.5 ac
D.R.C # 53-see 23-30-5-156.14
lots 5+6 see 23. Boston

of lot 2 Sec 23 described as
beg at NW cor D.R.C. 53
North to sec line bet 14+23
thence East to 1/4 post, thence
south to N line D.R.C. thence
West to place of beg - 11 ac

Also Beg at pt on rt bank
of S Chippewa 14.20 N of NW cor
of 2nd Smith D.C. 55, Sec 13-30+5
thence North 45.80 thence East
to chis to rt bank said river
thence S ^{30°W} 52.5 to place of beg
50 ac.

Book 17 p 134

John Jackson to James Hughes
Being part of homestead
claim of Wm Jackson
Beg. at a point 3.64 chs.
East of $\frac{1}{4}$ post bet lines.

23 + 24 - 30 + 5

Thence East ~~16.30 chs.~~ 16.30 chs.

" North 14.07 chs

" S59°W 13.00 "

" S35°W 9.00 " to

place of beg. containing $13.84\frac{1}{2}$



CS FILE FOLDER

CONTAINS

MORE

INFORMATION