

18/40

1

MARY FURLONG

Angle	Dist.	Needle	C C
9-23' R	853?		50-19E
$\Delta 10$	55°		
V-23°30' ^W	60°	51°00'E	50-48E
$\Delta 9$	175?		
V-21°30' 0°45' R	188?	50°45'E	50-48E
$\Delta 8$	89.5 -1085'		
V-13°15' 0°55' L	91?	51°30'E	51-21E
$\Delta 7$	264.9		
V-28° 0°	300°	50°45'E	50-32E
$\Delta 6$			
	1°26' L	129?	50°30'E 50-32E
$\Delta 5$	150.8		
V-2° 2°19' R	150?	51°0' W	50-54W
$\Delta 4$	136.5		
V-12°45' 0°42' L	140°	51°00'E	51-25E
$\Delta 3$	139.9		
V-31° 1°0' R	143°	51°0'E	50-43E
$\Delta 2$	130.3		
V-22° 1°43' L	141°	51°45'E	51-48E
$\Delta 1$	143.6		
V-22° South	47°	So.	South

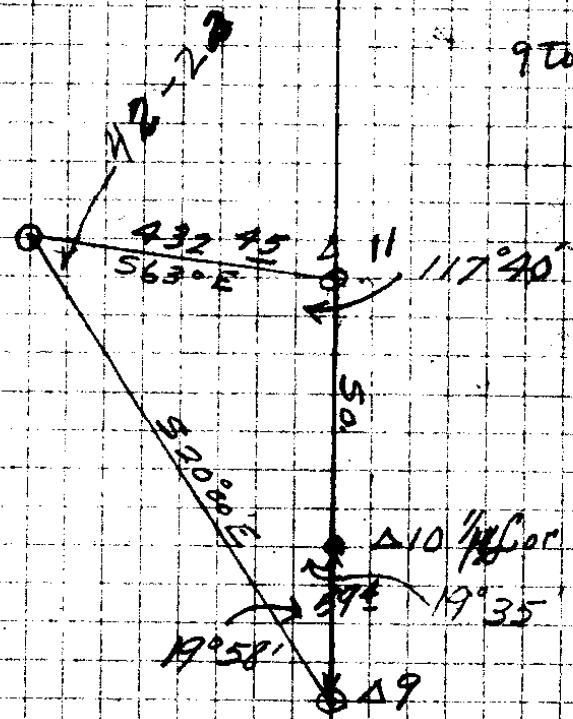
Cor. 24-25

19-30

Range Line

1757
895

908 = 265.2



18/40

3

Sta Bear Dist Bear C.C

 ΔE 44°03' L 523 $\frac{5}{5}$ 562° W S61°45' W ΔD

34°55' L 558° N74°12' W

 ΔC 8°21' L 850 $\frac{6}{6}$ N39° W N39°17' W ΔB

25°35' R 751' N29°15' W N30°56' W

 ΔA

114°29' R 648° N56°30' W N56°31' W OK

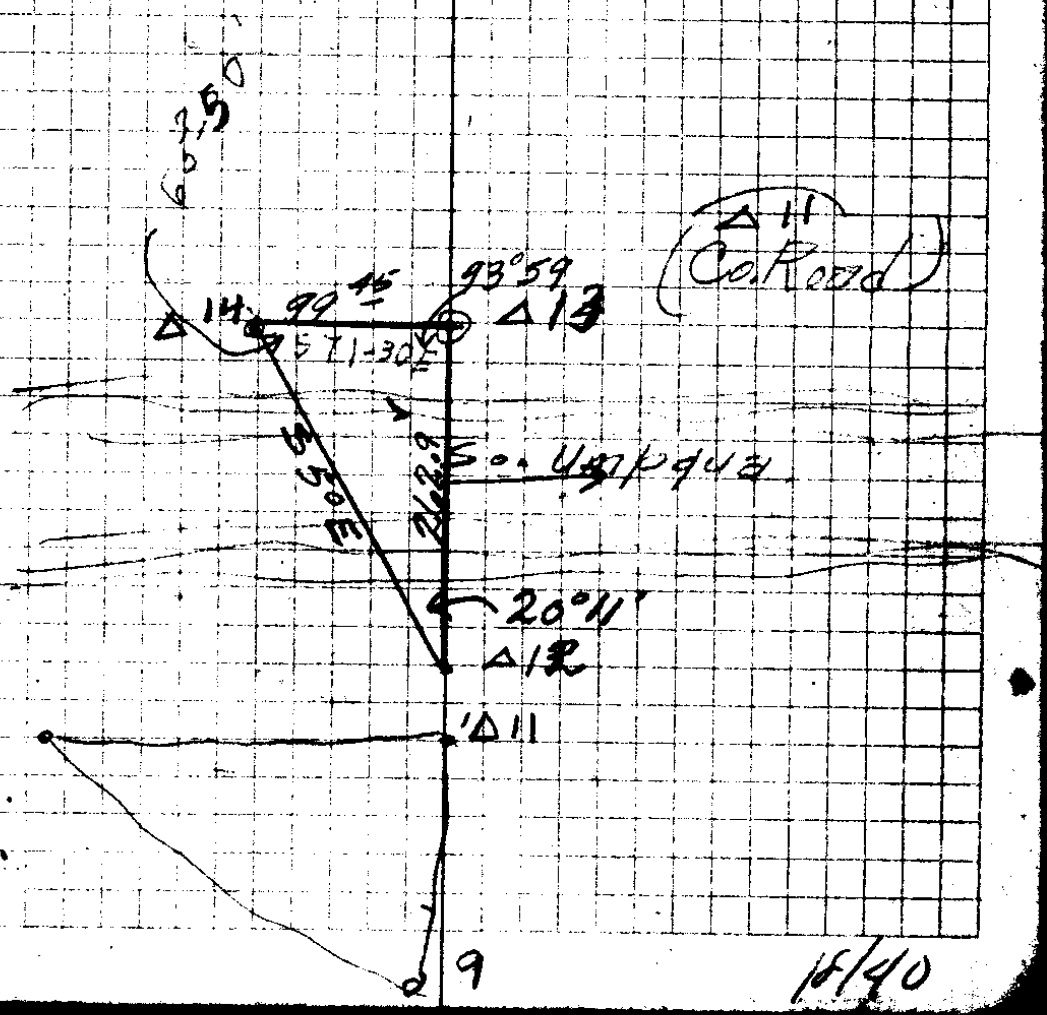
 $\Delta 11$ + from $\Delta 12$ $\Delta 14$ 93-59 $\frac{1}{1}$ INTERANGLE FROM $\Delta 12$ TO $\Delta 14$
99 $\frac{5}{5}$ 571-30 E S $\Delta 13$

5°49' R 262.9 S14°45' W S14°49' W

 $\Delta 12$ 9°19' R 140 $\frac{5}{5}$ S8°30' W S17°00' W $\Delta 11$

S0°19' E

Follow Co Road West



18/40

5

Sta Angle Dist Needle C.C.

Δ 6

East 26.5

Δ 5

208'

Δ 4

Tan

240.0

Δ 3

Tan

138.0

S 1° 00' W

Δ E

Interior

56' 12"

258.6

S 57-21 W

Δ 2

297.3

300.0

V=8°

Tan

277.4

S 1° 00' W

N 1-09 ~~E~~

Δ 1

159.3

V=26°

1° 09' R

177.4

S 1° 00' W

N 1-09 ~~E~~

1/4 C of 24
25

Nov. 7, 1933

Crocker
Eppstein

John H. Howell
" Brook
Michel La.

Δ4 - On Rock W. Edge Water - Bend of River.


- Δ3 - 8th Sato Fence
- Δ3 - 50th S. & Co. Rd.
- Δ3 - 138th Bank River

Found oak old
Pine N 80 W 14 IK
" - Half Pine down

Turn to E & W Line Sta. 24
 Δ2 Bottom hill in Old Road

S 24
 S 24
 S 24

Marked
10 Pine S 49 - 30 E 25 7
12 Fir. N 70 - 30 E 22 4
Set 1 1/4" x 30" Pipe



CS FILE FOLDER

CONTAINS

MORE

INFORMATION