

I 27 L.P. 37E

Cor. Seas 1-2-11-12

Fin	12'	N. 40° E.	44	Sh
Laurel	12'	N. 40° W.	53	"
Fin	18'	S. 40° W.	40	"
Maple	10'	S. 45° E.	30	"

Cor. Seas 3-4-9-10

Laurel	6	N. 75° E.	42	"
"	10	N. 14° W.	64	"
"	6	S. 65° W.	45	"
"	6	S. 10° E.	38	"

1/4 Cor. bet Seas 3+10

Fin	16'	N. 20° E.	3	"
"	14'	S. 60° W.	9	"

1/4 Cor. bet Seas 3+4

Pine	7'	S. 10° W.	11	"
Fin	16'	S. 25° E.	7	"

C.S. P. No. 10/32

Genl Richard Sm. G. Stewart  
 Hays Engels  
 Tuesday  
 April 10 - 1923

H. W. Engels

Start at Rock Mon. Cor for

34-35 T 26 S R 3 W 2-3 T 27 S R 3 W

Cor

Var 21° 10'

561<sup>2</sup>

NORTH

1

4°

171<sup>7</sup> = 171<sup>3</sup>

Cor

NORTH

1

95° 58' W

5°

295°

S 83° W

S 84° 07' W

2

0

25°

19° 14' W

5°

300°

S 65° W

S 64° 48' W

3

0°

77°

0° 0'

30°

50°

S 64° 48' W

35°

4

18-32  
J. 26 S F 3

● Cor to Secs 3-4-33+34

As Pine	16	in dia	S 64 E	55	lbs	
"	16	"	"	N 14 W	40	"
Red Fir	25	"	"	N 75 E	54	"
"	26	"	"	S 75 W	50	"

East On S. side of Sec 34  
Var. 18° 30' E.

34.00 Stream 4 lbs. wide N.E.

● 40.00 Set gr. Sec post

As Pine	12		S. 5° W	52	lbs
"	8		N 27° W	122	"

48.58 Stream 4 lbs. wide N.E.

49.00 E. fork N. Unpqua 100 lbs NW.

70.00 Enter small prairie

78.00 Trail S.E.

80.00 Set post cor to Secs 2-3-34-35  
Raised mound of stream

● East On S. side of Sec. 35  
Var 18° 45' E

40.00 Set gr. post from where

18/32

A Red Fir 8 in S88°E 15 lbs

" " 27 in N47°E 17 "

Var. 19° 30' E - Enter timber

80.00 Set post on to Secs 1-2-35-36

B. Oak 12 in S26°E 180 lbs

W. " 12 in S30°W 202 "

B. " 18 in N10°E 85 "

B. " 4 in N45°W 113 "

East On S. bdy of Sec. 36

Var 14°E

40.00 Set gr. Sec post

A. Cedar 6 in South 2 lbs.

Red Fir 2.5 in N. 60°W 2 "

40.50 Stream 10 lbs wide e. s.

80.00 Set post on to Secs 1-6-31-36

Laurel 7 in S47°W 64 lbs

Red Fir 6 in S85°E 18 "

Laurel 6 in N83°W 50 "

No trees convenient N.E.

Cor. to Secs 27-28-33-34

W. Oak 15 in	N 15° E	364	lbs
Maple 18 "	N 52° W	172	"
W. Oak 8 "	S 30° W	325	"
" " 9 "	S 3° E	325	"

South on East bdy of Sec 33

Var. 19° 30' E

5.50 East fork of N. W. river 200 lbs wide E.W.

7.50 Enter small prairie

11.35 Foot of Hill

19.00 Trail

40.00 Set gr. post

Cedar 28 in N 78° E 156 lbs

Lansel 18 " N 75° W 247 "

Var 18° E

55.00 Enter fir timber

80.00 Cor. to Secs 3-4-33-34

North Bet Sec 34 & 35

Var. 18° 45' E

12.00 Stream 8 lbs wide S. W.

40.00 Set gr. post  
W. Oak 10 in  $\angle 18^{\circ}W$  510 lbs  
Ash 5 "  $\angle 7^{\circ}E$  495 "

48.50 Var.  $21^{\circ}15'E$ .

66.00 Stream 15 lbs wide  $\angle W$ .

80.00 Set post on timber 26-27-34-35

Laurel 10 in  $\angle 73^{\circ}W$  156 lbs

" 12 " N.  $34^{\circ}W$  175 "

Pine 5 " N.  $41^{\circ}E$  114 "

" 15 " S.  $33^{\circ}E$  119 "

West On Random bet Sec 27+34  
Var.  $17^{\circ}E$

N  $89^{\circ}45'E$  On true line bet 27-34

39.85 Set gr. post

B. Oak 12 in  $\angle 39^{\circ}E$  78 lbs

" " 5 " N.  $35^{\circ}W$  50 "

Engels H. L.

T 27 = R B W

no of  $W_0$ ; sup of  $W_0$  (sec 2)  
no of  $W_0$   $W_1$   $W_2$

$W_1$  / 4 sec 2

T 265 R 3 W

sec 34

no of  $W_0$ ;  $W_0$   $W_1$   
part of  $W_0$  of  $W_1$  + sup of  $W_1$

look up deed vol 58 page 5

T 27 S R 3 W  
W<sup>1/2</sup> of SW<sup>1/4</sup> sec 1

S<sup>1/2</sup> NW<sup>1/4</sup>; N<sup>1/2</sup> SE<sup>1/4</sup> sec 2  
NW<sup>1/4</sup> " "

---

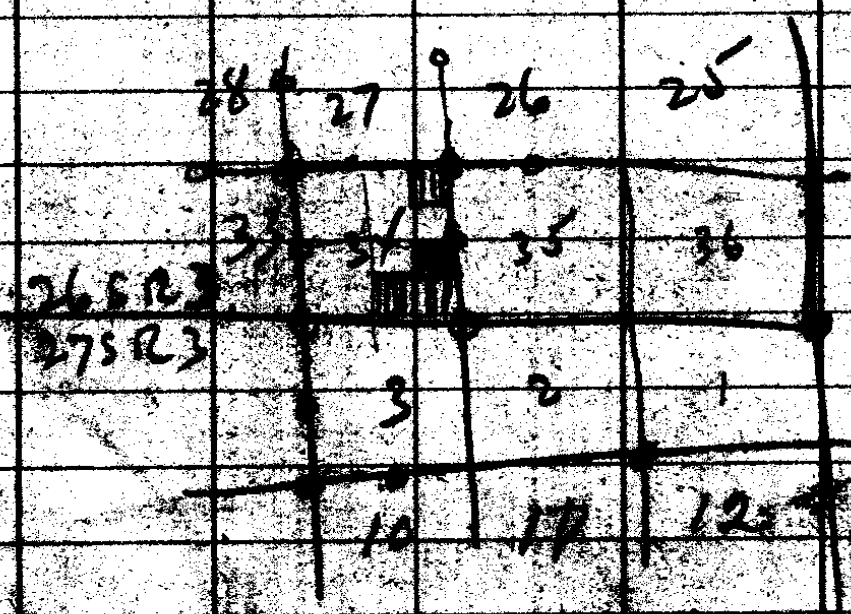
E<sup>1/2</sup> of NW<sup>1/4</sup> sec 3

W<sup>1/2</sup> NW<sup>1/4</sup>; N<sup>1/2</sup> SW<sup>1/4</sup> sec 3

---

26 S R 3 W  
NW<sup>1/4</sup> NW<sup>1/4</sup> sec. 34

NW<sup>1/4</sup> SE<sup>1/4</sup>; S<sup>1/2</sup> of SE<sup>1/4</sup> sec. 34



- 1/2

CS No 18/32

H. H. Engels

Vol 58  
Page 15

a. a. Engels to H. H. Engels

NE 1/4 sec 2, E 1/2 of NW 1/4

Sec 3, T 27S R 3W, 240 acres

also lying at NW cor sec 2

27S R 3W; the N 59 Rods

the W 160 Rods; the S 59 Rods

the E 160 Rods 59 acres

Total 299 acres.

6-25-27  
 1/4 cor. SE of 1/4  
 set 4" SMC 18



170 Summers  
 170.8 Cedar S 60° W 2

170. SMC  
 170. S 83° W 31.8

N 42° W 40° ft


Sutherland  
 see field  
 a. r. stack - Co. op store  
 Mosgrove

17	1280
35	1735
36	999
37	723
38	555
39	356
40	108
41	210
85	


1300 1210

1 + 905  
~~225~~  
1 + 905

T117025




15  
1.10  
60  
235  
~~60~~  
✓ 80



1.32 = 4.141 0.1  
1.53 2.482 ✓  
1.60 2.595

17003  
~~8645~~  
10548

18-32



C. S. File No. 18/32

Cor

7662

64-58

North

N0-01W

Δ9

1-30 2898

2898

43-57

N65W

N64-59W

5-15 3724

8-15 1596

1530

7

5-20 330

361  
3294

3655

Δ6

3-45 330

533  
3293

3826

Δ5

3 2872

2866

71-04

S71-00W

S71-04W

Δ4 (Cor)

6 182

1817

180 Δ3  
330

86  
3132

3220

90°

South

Δ2 Cor  
7-30 330  
7-45 330

240  
3293  
3270

6682

Δ1

330  
330

667  
3287  
3244

1174

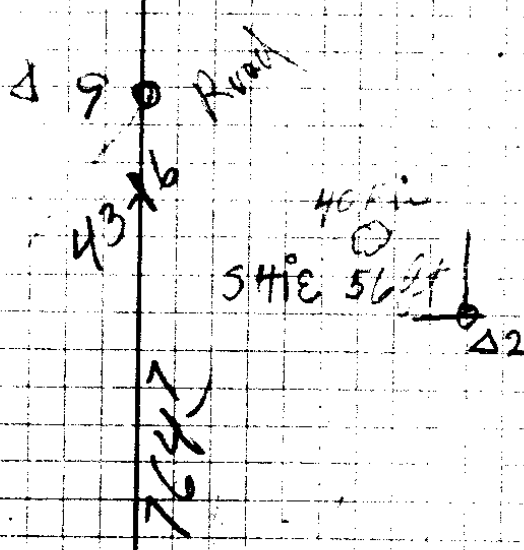
East

Δ Cor  
Cor

H W Engels 18-32

March 1st 1929

Grace Richardson  
Engels  
T. B. Gurney



46-44

90

7198

G.S. File No. 18/32



2 599  
62  
64 1.2

Run from S 21° E

Cor 25<sup>th</sup> N of Creek

Cor. stick 10" Maple S 30° W 13<sup>1</sup>/<sub>2</sub>  
pile rocks

Run about 150 S 10° W

# 2 creek N 28° W 104<sup>1</sup>/<sub>2</sub>

# 3 in W corner East Fork No map  
on Bank S

12" Fir S 72° W 5<sup>3</sup>/<sub>4</sub> ft.

C. S. No. 18/32

start at Sec. Cor.

Cor

west

1 5° 300°  
0° 326

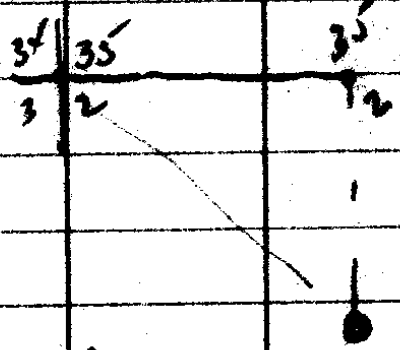
1 & River (Close along River)

start sec Cor.

South

0 4 1/2° 300°  
0 690°

& River



W

130° 26' R 9° 300° 549° 43' E  
0 83° 580° 2' W 580° 43' W

B

Cor. supposed to be c. sec 2

Rock for cor. 18' oak O.B.D. Bears N 1° W 20°

9° 17' N 12° 300° West  
657

C

22° 108° 1/2 mile  
372° 1/2 road

D

90 & River

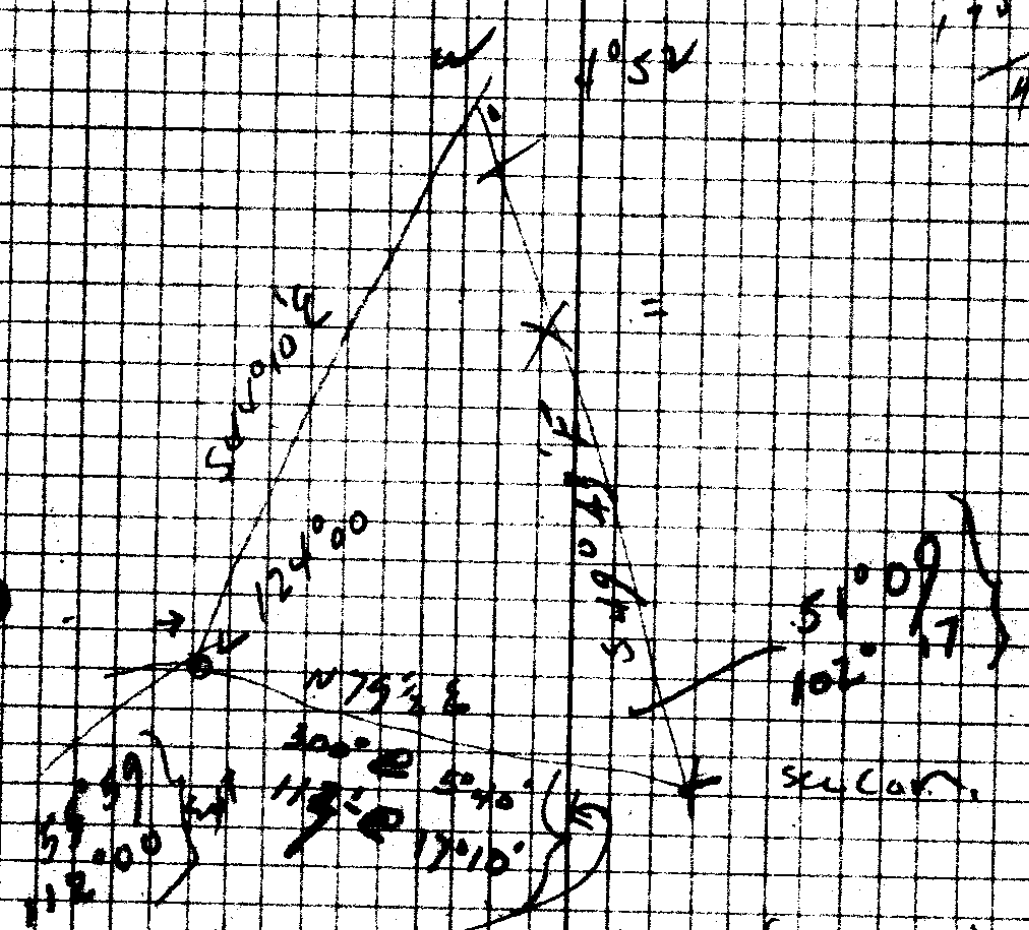
$$\frac{x}{\sin 56^{\circ}00'} = \frac{406}{\sin 49^{\circ}52'} = 397.4$$

829

10848


22.2 27-3

$$\begin{array}{r} 179.68 \\ 56.00 \\ \hline 123.68 \\ 51.52 \\ \hline 72.16 \\ 175.59 \\ \hline 4.51 \end{array}$$



Base = 406' (level)

From D. Run from N 40° W 1200  
then N 64° W



CS FILE FOLDER

CONTAINS

MORE

INFORMATION