

1735 25 S 18 6 W H. H. Howard

22 3/4
25 1/4
57 9

17 17 + 18 - 18 1/2

20° 15' curve C S 70° E
15° Top ridge 20° Curve; 25° Top Ridge

40° 1/4 C W 16 y O. S 61° W 23; 24° F in S 60° E 32

46° Curve C E. 70° Top + 75° Foot ascent E & W

80-7-8-17-18 y.O 10" S 18° E 18 1/2; 1" y.O. S 4 1/2 W 13

7" y.O. N 42 1/2 W 40; 7" N 33° E 26

8/17 1/4 39 1/2 40° A.O. N 37 1/2 E 62;
18" W.O. S 22 1/2 W 95

8
50
50
55

11 19 + 20. 1/4 11" B.O. S 74 1/2 W 40
24" W.O. N 14 1/2 E 119

52
192
192
21

6907 y.O. 14 Island

80° 17-18-19-20 14" B.O. S 39° W 34 (32)

6" B.O. S 85° E 83; B.O. 9" N 27° E 33; 12" Curve N 53° W 84

S 7 1/2 W 17 + 20 1" foot hill 15" Top hill

40 1/2 1/4 6" W.O. S 9° W 76; B.O. 18 N 45 1/2 W 88

80 24 see 100

1/4 17 + 18. 40° 1/4 14" B.O. N 55° E 74 1/2
9" W.O. S 70° W 87

11 20 + 21 40° 1/4 12" W.O. N 3 1/2 W 378

19 1/2 B.O. 17" ; 72" Top hill 18" " N 90° E 392

80° see 16-17-20-21 B.O. 10" N 59 1/2° E 130
14" B.O. N 51° W 149; B.O. 9" S 11° E 81;

10" W.O. S 71 1/4 W 110

1735

"4 bet 16+21

6" W.O. S 37 $\frac{1}{2}$ E 109

74" W.O. N 11 $^{\circ}$ W 142

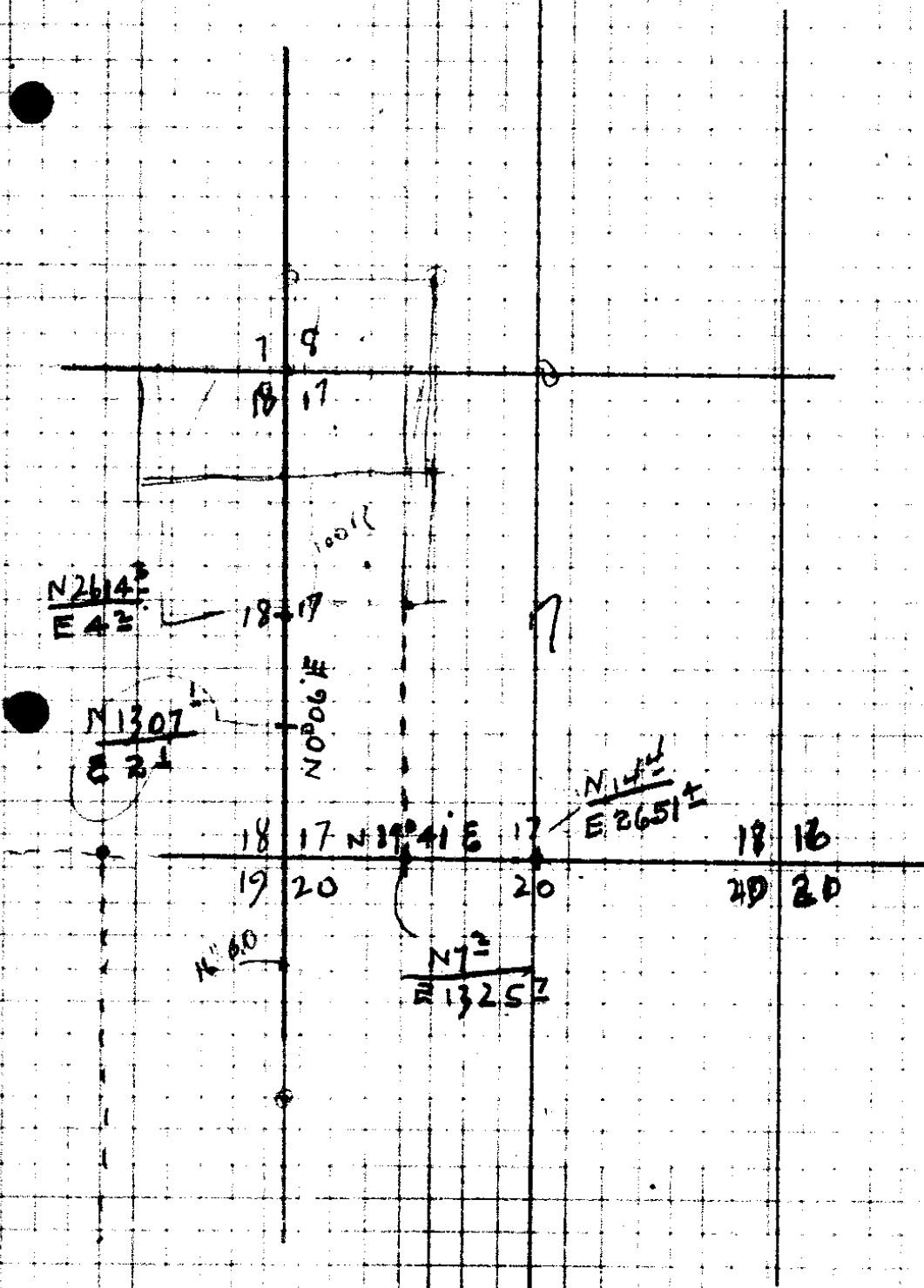
"4 bet 16+17 10" B.O. N 69 $\frac{1}{2}$ E 145

W O 76" S 59 $^{\circ}$ W 332

result

"4 bet 7-8 8" F in N 52 $^{\circ}$ E 16 1/2 W 50" F in N 12 $^{\circ}$ W 37

17-35
 Thursday 3 P.M. finish 17-18-19-20 To 17-18
 3 P.M. To Nite 17-18-19-20 To 17/20



①

Henry M. Howard

Find O.B. Ts for Cor 17-18-19-20

Set st K. Th

COV

1

2°20'R

13°

89°

N5°45'W

N5°45'W

2

0°09'R
0'18

-

237°

N3°W

N3°17'W

3

5°44'R
11°28

38°

68°

N7½E

N2°20'E

4

10°41'R
5°19

28°

163°

N7°08'20"E

5

5°08'W
10°18

19°

124°

N11½E

N1°59½E

6

8°05'R
16°08

75°

78°

N10°03'20"E

7

15°17'L
30°36

-

76°

N5°W

N5°14½W

8

5°47'R
11°31

74°

271°

N0°31'E

9

11°13'R
22°22

70°

300°
44E

N12°E

N11°42'E

10

17-35 NW 1/4 of SW 1/4 of 17-25 SEC 14

N 3° 25' W

~~5 09~~
~~3 17~~

~~22.8~~
~~4 40 1/2~~

~~7.08 1/2~~
~~5.09~~

~~1.59 1/2~~
~~8.04~~

~~10.03 1/2~~

15.18

10.03 1/2

~~5.14 1/2~~

54.5 1/2

5.14 1/2

31

11.11

11.22

180²

53¹

147⁸

174⁰

70⁹

~~253⁰~~

375⁸

(2)

10

29° 09' L
58° 23'

76°

N 11° 47' E
N 17° 29 1/2' W

11

16° 16' R
32° 30'

24°
21°

67°
295'

N 11°

N 1° 14 1/2' W

12

0° 31' R
10° 02'

-

233'

N 0° 43 1/2' W

13

40° 48' L
9° 45'

5°
-

300°
245'

N 5° 33 1/2' W

14

-

-

68'

N 61° E

N 61° E

14

Between 17 & 18 Found Remains
10.12.51 Set 15" cork post
for cov

(7)

Set stik for 1/16 cor

Marked 30" Fir S 32 1/2' W 25° 11'

East from sec. cor.

Set #1 site #2

59° 10' L
118° 74'

3°

153'

S 67° E

S 3° 25' E
S 62° 37' E

2

22° 52' W
45° 50'

18°

149'

S 85° E

S 85° 32' E

3

3° 56' L
7° 57'

16°

-

300°
198°

S 88° E

S 88° 30' E

4

17-35

4

$$\left. \begin{array}{r} 61 \frac{2}{5} \\ 27 \frac{5}{6} \end{array} \right\}$$

$$\frac{29 \frac{8}{9}}{24 \frac{5}{6}}$$

$$153 \frac{4}{5}$$

$$141 \frac{9}{10}$$

$$138 \frac{4}{5}$$

$$29 \frac{11}{12}$$

$$11 \frac{1}{2}$$

$$17 \frac{29}{32}$$

$$16 \frac{1}{2}$$

$$1 \frac{1}{2}$$

$$31$$

$$4 \frac{3}{12}$$

$$450$$

$$\sqrt{33 \frac{1}{2}}$$

17-35

(3)

✓

8° 55' L
17° 53'

200⁺

N 82° E

S 89° 30' E
N 81° 33' E

5

8° 06' R
16° 10'

300[±]
79⁺

E

N 89° 38' E

6

87° 31' R
174° 58'

S 30° E

S 72° 53' E ✓

7

set

85 ft
5° 10' R
10° 16'

7

81[±]

S 80° W

N 79° 23' W
N 84° 21' E

9

1° 58' L
4° 00'

6°

76[±]

N 82° E

N 82° 31' E

10

10° 57' R

18°

198[±]

S 87° E

S 86° 32' E

11

1/4 set 17 & 20

64[±]

S 75° E

Found 20 B.T. + D. Stake

Drove stake

Marked 14" Fir N 66° W 29°

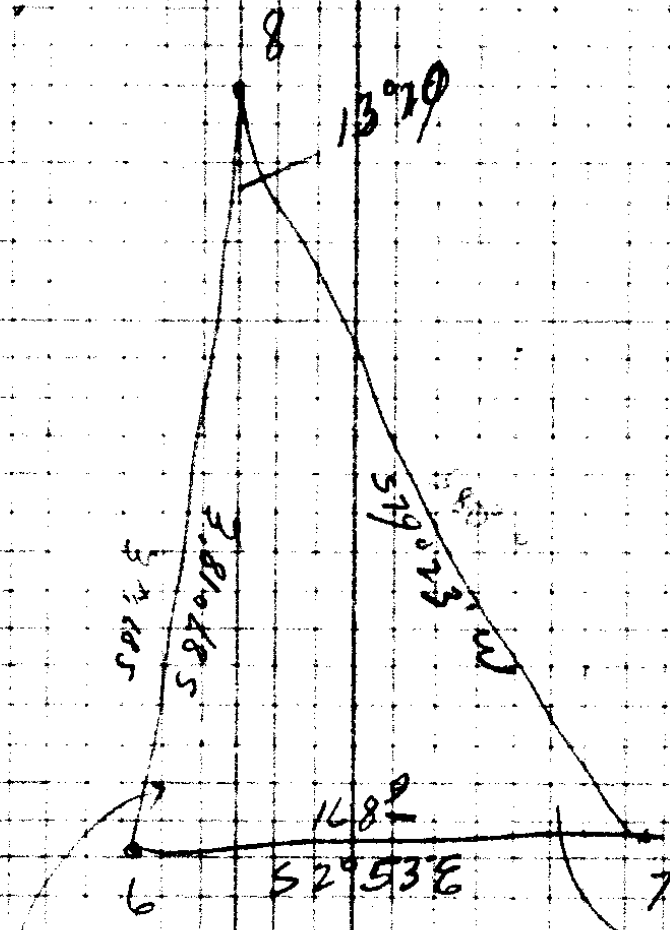
Remarked 6" Oak S 19° W 13°

(3)

$$\begin{array}{r} 58 \\ 528 \\ \hline 528 \\ 580 \end{array}$$

$$\begin{array}{r} 26 \\ 156 \\ 171 \end{array}$$

$$\begin{array}{r} 8425 \\ 8215 \\ \hline 1960 \\ 16650 \\ \hline 1720 \end{array}$$



$$\begin{array}{r} 2634 \\ \hline 1889 \end{array}$$

$$\begin{array}{l} 84^{\circ}25' \\ 168^{\circ}50' \end{array}$$

$$\begin{array}{l} 82^{\circ}15' \\ 164^{\circ}30' \end{array}$$

$$\frac{6-8}{\sin 87^{\circ}10'} = \frac{168^9}{\sin 13^{\circ}20'} = 725^7 \text{ ft}$$

9909
2306

(4)

#1

1597
300
N066.6
459.7

514 @ 13°

1936
859
~~492~~
1314
460.8

300
96
Tot 1307.2

238.5
COR?

236 @ 7°

300
234
300
1072.5

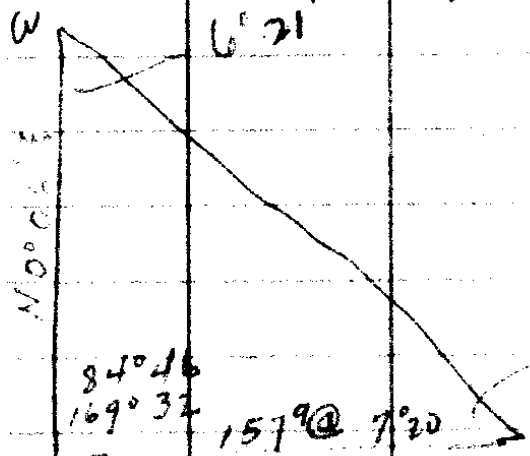
2346

1307.2

set still for 1/16 cor. East of 1/4 cor 17/18

H.O. N 70° E 12 3/4

set 1/4 cor bet 17/18



88° 53
177° 47

17-35

1307.8
920.5
386.8

1650.0
1572.6
77.4

1307.3
1072.5
234.8
107

25
4

84 46
88 53
179 60
173 39
6 21

$$\frac{\text{Cor. } a}{\sin 88^{\circ} 53'} = \frac{156.6}{\sin 6^{\circ} 21'} = 1416.3 \text{ JT}$$

157.9
13
150.4

902337

959
1416.3
60.2 64' @ 70°
1572.4
77.6

1650.0

Set STK

N 0° 06' E To Cor.
Marked 14' Fir
N 17° W 30' @ 70° 0'

17-35

Sta. 115 on Red L. on Friday 1030

(5)

From this cor on Section
Row various west

31 1/2	140 9	131 1/2	
27 1/2	103 7	91 8	
-		98 2	
15°	300°	789 8	
		10 0	
		133 0	753.9
23°	198°	182 1	
		121 0	1057.0
		186 2	
		76 8	1320.0

Set STK, marked 70" B.O.
570° E 44 8 ft

21 1/2	116 8	108 5	East
7°	159 8	158 6	
9°	118 6	117 1	384 2
10°	241 0	237 2	
9°	300°	296 3	917 7
27 1/2	176 4	152 0	1069 7
15°	178 7	116 5	1186 2
10°	100 3	96.3	1282.5
		34.2	
		116.7	

Set STK 16" for N73 1/2 E 35 2 1/2