

14-58

12/1  
12/6  
12/7

①

002  
with 2.6 feet  
58°

R87-36'

N2-30W

11

17809

Δ10

35°

26637

Δ9  
x 80  
300  
1500  
300

2891  
7681

253187  
2265903  
1329

Δ8

x 11-30  
930  
89

93.1

26619  
2656  
290  
1 North  
290

off North 7 feet

Δ6

19415

2656

Δ5

7152

10 215'

2115

Δ3

x 7-30  
1578

1565

Δ2

1254

Δ1

x 40  
222

2212

West

11-12

13-14

(2)

10 11  
15 14

Set Post from old B.T.  
SE  
Measure 12" Red Fir  
N56-36W 90.5 ←  
No other tree

300°  
H  
92-02

V  
1630  
9-30

10  
1-10-03

Set on offset line at 1320°

off set 7 feet south

193°  
347.8  
76-57

SW NE  
Set Cor from Fir & Oak  
5 Fir 52 feet N 39W  
No other trees near  
all blashed.

11 12  
14 13

~~19/59~~  
File No.

10-11  
B0 241 N2LW 73 JFF  
SET 3% X 350" O. 1/4" M. 1/4" W  
H. 1/4" W TWO DIM. T. 1/4" W

5 MAY 1961

(4)



③

8

550

1258.1  
~~687~~

7

145<sup>0</sup>

Δ6

94<sup>2</sup>

563<sup>2</sup>

85

5 East

Δ4

140<sup>2</sup>

Δ3

161<sup>4</sup>

Δ2

24 72<sup>5</sup>

66<sup>2</sup>

Δ1

25<sup>0</sup> 112<sup>0</sup>

1015

R9030

S-30°W  
South

Center set - 5 East (23<sup>0</sup>)  
5  
300  
235<sup>4</sup>

here

26<sup>2</sup> 0

Δ4

210<sup>12</sup>

12-45  
300

382<sup>2</sup>  
292.4

674.8

Δ3

10-35  
300

580<sup>0</sup>  
295<sup>0</sup>

875

Δ2

338<sup>2</sup>


Δ1

11<sup>0</sup> 213

2145

East

1/4 in 104 11



C.S. En. No. 19/58

19/58

(5)

wheel feet 9<sup>2</sup> feet south of cor

Δ 11

125

Δ 10

390<sup>±</sup>

Δ 9

420<sup>±</sup>

Δ 8A

1893<sup>±</sup>

-14-15  
310

284<sup>±</sup>

Δ 8A

190<sup>±</sup>

Δ 7A

200<sup>±</sup>

1458<sup>±</sup>

Δ 6

C. S. File No. 1458

(7)

Δ18

CPA 81

1-30  
21<sup>2</sup>

2748

Δ17

18 256<sup>0</sup>

Δ15 off at bath 10 feet

156<sup>0</sup> 154<sup>2</sup>

Δ14A

48<sup>0</sup>

A14

164<sup>1</sup>

A13

Q mm E 1110  
S 567

163<sup>1</sup>

Δ12

662

248

Δ11

12-30  
300

715  
~~275~~

367.3

East

Δ10

248

Δ9

10 ft at North

Δ8

2925

Δ7

12-30  
2255

2202

East

Δ6 Center Sec 9 East

C.S. File No. 14/58

(9)

Sellers

Δ6  
3-20-7154

215'

S1-14W

45

set 5 west ✓

N88-46W

Δ4  
4-30-204'

203.5

Δ3

4-15-187'

186.8

7

2274

S1-14W

COAL

turned 91-14° EXT,

East III - S 66°

1/8

South by middle

1/4 Cor 12

857

18-76 interior angle

20

147'

21

1908

22

set 10 North

1/4 Cor  
11-12 set Cor from 90°  
16 W Fin N44-30 W 96 feet  
14 W Fin N75 E 120.5"  
1 1/4" shaft 2' pond

19  
3-30-2315

18

2315

27

10

~~C.S. ENCL. 1958~~

(11)

V.C. Bell

Δ17

5 East

S 88-46 E

Δ16

+3° 185<sup>4</sup>

185<sup>L</sup>

S 1-14 W

15

10 West

N 88-46 W

14

+2<sup>30</sup> 300

299<sup>1</sup>  
182<sup>2</sup>

187.9

13

+1 157<sup>9</sup>

154<sup>L</sup>

S 1-14 W

12

10 E

S 8-46 E

Δ11

+3<sup>30</sup> 30<sup>30</sup>

130<sup>4</sup>

5 R

S 1-14 W

Δ10

25

10 L

S 3-46 E

Δ9 West

25

5<sup>0</sup> Right

S 6-14 W

Δ9

205<sup>3</sup>

S 1<sup>2</sup>-14 W

Δ8

1

↓

5 East 90

S 88-46 E

15<sup>2</sup> 192<sup>8</sup>

192<sup>5</sup>

6

The page contains a large grid of graph paper. A vertical line runs down the center of the grid. The grid is composed of small squares, with a larger square grid pattern overlaid on it. The grid is mostly empty, with some faint markings and a few small dots scattered across it.

C. S. File No. 14/58

(13)

Y4C-4

37<sup>8</sup>

Δ11

949

93-25 Def Right

Δ10

100

Δ9

5<sup>30</sup>  
306

298<sup>6</sup>

Δ8

149<sup>9</sup>

217<sup>5</sup>

Δ7

5<sup>100</sup>

East 90<sup>2</sup>

Δ6

10<sup>30</sup>  
258<sup>6</sup>

254<sup>5</sup>

1967<sup>5</sup>  
149  
2106<sup>5</sup>

Δ5

17<sup>30</sup>  
300

5<sup>2</sup>  
295.9

348.0

1713<sup>1</sup>

Δ4

9<sup>300</sup>

278<sup>9</sup>  
3

425<sup>7</sup>

Δ3

5<sup>30</sup>

1124  
2989

411.3

Δ2

3<sup>3</sup>  
28<sup>8</sup>

238<sup>5</sup>

Δ1


2<sup>30</sup>  
293<sup>2</sup>

292<sup>2</sup>


NC-45W

6 on line East + W East 89-46 Left

2 Post Yew Wood  
 1/4 Cor Old Cedar  
 11 6" W FLY W T  
 14 R FLY S 80 E 1931







U.S. File No. 19-38

15

Sellers

on 1/2 sec  
line East

4x4x36" Fin Post

5" W Fin

o N 62 W 55 ft

1/6 cor  
12-30 812

193

90-21 return L 989-30W

20

395

o ca

90-21

589-57W

Δ 19  
14-30 2795

2986

20

18  
16-30 2492

2463

51-14W

17

CS FILE FOLDER

CONTAINS

MORE

INFORMATION

No.


Application for Survey.

Date

Feb 9 1930

To

I, Harley J. Johnson, hereby make application  
for the survey of the lands (or lines) described as,



in Section 11 T. 28 S., R. 8 W.W.M.

It is requested that this work be done about  
(date)

My address is  
and my telephone number is 23 F 12

I agree to pay for this work as follows:

Signed

*Harley J. Johnson*

Rates:

- Surveyor \$10.00 per day.
- Chainmen 5.00 each per day.
- Transportation 10¢ per mile.
- Board and lodging to be furnished when required.
- Maps and field notes to be paid for as required.

Johnson Sarge

Began survey on March 4 1930, taking as chairman  
B. A. Lane of Harley Johnson, Roy Johnson & J. C.  
Sellers, Ore. I went to the corner common  
to sections 11, 12, 13 & 14 in T28S R.6 W, which  
replace from two old bearing trees namely an  
oak in sec 13 & a Fir in section 11. Thence  
I ran west an at 4000 chains I took

for  $\frac{1}{4}$  corner between sections 11 & 14 but  
could not find, so continued line to corner  
corner of sections 10-12-14 & 15, which I find  
from an old B.T. an Oak in sec 14, other  
tree in evidence but cut down & burned.  
I set this corner, and found my line fell  
south  $58^{\circ}$  feet I thence I figure the true  
line and find it to be  $S 89^{\circ} 24' E. 53^{\circ} 23' 15''$  feet  
Thence I set the  $\frac{1}{4}$  corner between section  
11 & 14 at 2661.5 feet from section corners.

I then go to  $\frac{1}{4}$  corner between sec 10 & 11 and  
run East and at 5418.2 feet, my line fell  
85.2 feet North of  $\frac{1}{4}$  between section 11 & 12, which  
I set from old B.T. namely <sup>30"</sup> Fir. This line I find to  
be  $N 89^{\circ} 06' W 5418.8$  feet.

Thence I return to  $\frac{1}{4}$  corner between section  
11 & 14 and run North and at 5297.1 I fell 80 feet west  
of corner, making this line  $S 0^{\circ} 52' W 5297.3$  feet.  
Thence I set the corner for the center  
of ~~section~~ section 11, which I find to be  $S 89^{\circ} 06' E 2663$   
feet from  $\frac{1}{4}$  corner between section 10 & 11, and North  
 $0^{\circ} 52' E 2663.2$  feet from  $\frac{1}{4}$  corner between section 11 & 14.

Thence I went the NE corner of the NW 1/4 of the  
SE 1/4 1382<sup>+</sup> feet from the center of section 11. Thence  
I ran south <sup>104</sup> and at 2652<sup>+</sup>, my line fell 79<sup>+</sup> South  
of the SE corner of SW 1/4 of the SE 1/4 of section  
11, said corner being 1330<sup>+</sup> feet west of the corner  
to section 11-12 - 13-14. Thence <sup>range</sup> the line is S ~~22~~<sup>1-59</sup> W  
2655<sup>+</sup> feet.

North East Sec 10 & 11

Var  $19^{\circ} 25' E$

22.42 W Oak 24 in dia

40.00 sit gum sec post - from which

① B Oak 20" N 69W 89 lbs

" " 36 N 65E 215 "

61.00 Enter fir timber

80.00 sit post cor to sec 2-3-10-11 from which

Larrel 5" N 89W 29 lbs

" 6 S 30E 3 "

" 7 S 36W 30 "

fir 20 N 81E 39 "

East On Random bet Sec 2 & 11

~~80.50 intersect 18 N 20 W~~

S  $89^{\circ} 52' W$  on true line bet Sec 2 & 11

16.70 stream 3 lds wide N.E.

40.25 sit gum sec - post - from which

Fir 18 in dia S  $20^{\circ}$  lbs

Cedar 36 " " N  $17^{\circ} E$  16 lbs

Sec 11 T285 R3

North Between Secs 11 & 12

Var 19°-15' E

4.25 Road on Summit of Ridge

40.00 Set on sec post - from which  
a fir 20" N 82° W 23 lbs

leaves 6" S 20° E 16"

80.00 Set post on to sec 1-2-11-12 from which

fir 12 N 50° E 3 lbs  
" 12 S 85° E 17 lbs

leaves 12 N 70° W 27"

cor post on sec 12-13-14 from which

A B Oak 26" N 52° E 37 lbs

" 14" N 81° W 56 lbs

fir 24 S 85° W 69 lbs

Set Post on Secs 10-11-14-15 from which

Am Oak 12 in dia N 42° W 21 lbs

" 15 " " N 17° E 142 "

" 12 " " S 36° W 270 "

" 12 " " S 65° E 143 "

East on Randon bet sec 11 & 14

88.44 diameter 19 lbs North of corner

N 89°-52' W on true line bet sec 11 & 14

4.50 Road N, E.

20.50 enter fir timber

38.75 Dry bed of stream S, W.

48.28 Set on sec post - from which

a fir 8 in dia N 56° W 15 lbs

" 12 " " S 84° W 18 "

enter oak timber  
width

1158

List of Electors whose names do not appear on the Voters' List who voted in .....  
 Precinct, in ..... County, Oregon, at the Special Election held in said Precinct  
 on the sixth day of November, 1923.

	SURNAME AND GIVEN NAME	VOTED	PARTY	BALLOT NUMBER	REMARKS
1	Move $\Delta 6$ at tree where center of section was supposed				
2	to be 541' 4" E 13' feet				
3	thence south on your East line				
4	Move $\Delta 1$ - 124 East				
5	" $\Delta 2$ - 120 "				
6	" $\Delta 3$ - 109 "				
7	$\Delta 5$ at offset 51 E				
8	$\Delta 6$ - 45 "				
9	$\Delta 7$ - 35 E				
10	$\Delta 8$ - no on line				
11	$\Delta 7A$ or next south move 13 W				
12	$\Delta 8A$ " " " " 2' "				
13	$\Delta 8AA$ " " " " 3.9 W				
14	$\Delta 9$ " " " " 6.6 W				
15	thence to you but com on South line of				
16	section.				
17					
18					
19					
20					
21					
22					
23					
24					
25					
26					
27					
28					

CLERKS OF ELECTION MUST CHECK OFF VOTERS' NAMES IN "VOTED" COLUMN AT TIME OF VOTING

List of Voters  
Sworn in

100.  
 2145  
 1 - 3387  
 2 - 8750  
 3 - 6748  
 4 - 300  
 5 - 2352  
 6 - 2203  
 7 - 2925  
 8 - 10 FT OFFSET N  
 9 - 2480  
 10 - 3673  
 11 - 248  
 12 - 163 1/2  
 13 - 164 1/2  
 14 - 48 0  
 14A - 1542  
 15 - OFFSET  
 16 - 256 0  
 17 - 2748  
 18 - 231 1/2  
 19 - 10 FT N OFFSET N

20  
 21 - 2145 ✓  
 22 - 5532 ✓  
 14282 ✓  
 21030 ✓  
 24030 ✓  
 26380 ✓  
 28582 ✓  
 31502 ✓  
 33987  
 37660  
 37908  
 39539  
 41180  
 41660  
 43202  
 109 South  
 45762  
 48510  
 50821

20  
 21 - 1908 - 52729  
 22 - 1474 54203

1 South 34 Feet  
 2 " 87 "  
 3 " 226 "  
 4 " 332 "  
 5 " 380 "  
 6 " 412 "  
 7 " 452 "  
 8 " 498 "  
 9 OFF SET 10 FT N  
 10 " 532 " 632  
 11 " 595 " 695  
 12 " 599 " 699  
 13 " 625 " 725  
 14 " 651 " 751  
 14A " 659 " 759

CS FILE FOLDER

CONTAINS

MORE

INFORMATION