

Carl Lindsay.

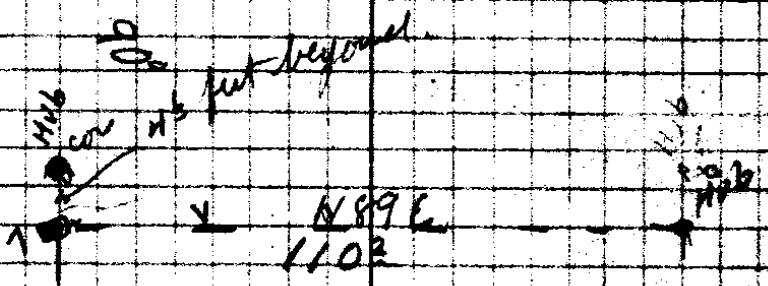
7-56

Sta	Dist			
			46-28'	S59-15W S60-06W
Con. Sec 6-1-11-12	37'			
Δ 4	1.733	20°-28'		S13°W S13-38W
Δ 3	4894	5°-18'		S33°W S34-50W
Δ 2	10756	58°-23'		S39-30W S39-24W
Δ 1	5679	1°-34'		N83°W N82-13W
S.W. Cor.	Back	Sight on	S.E. cor	
N.W. Cor.		#		
			80-52	N0-13E
S.W. Cor.				
	1134		99°-18'	N81-30W N80-39W
S.E. Cor.				
	6698		89°-50'	S0-30E S20-03W
N.E. Cor.				
	1102		90°-0'	S89°E S89-47E
N.W. Cor.				
	6519			N0030E N013-E
S.W. Cor.				

360° 00

Carl Linday Feb 6-27-6



653.5 feet dead distance



Dead Book 29 - 1749 - 479
Mortgage Book 37 11 527

Orange
Hall

6519



CS FILE FOLDER

CONTAINS

MORE

INFORMATION