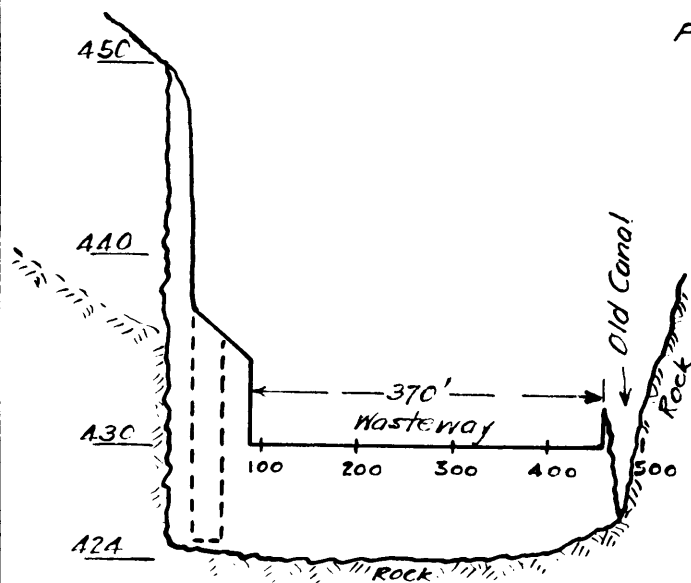
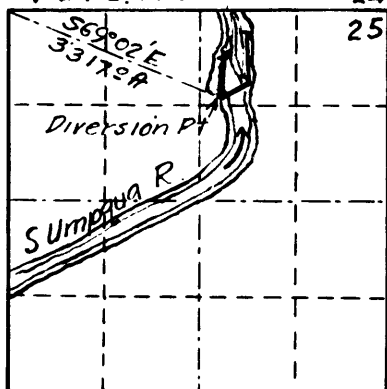
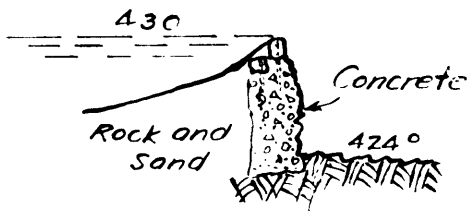


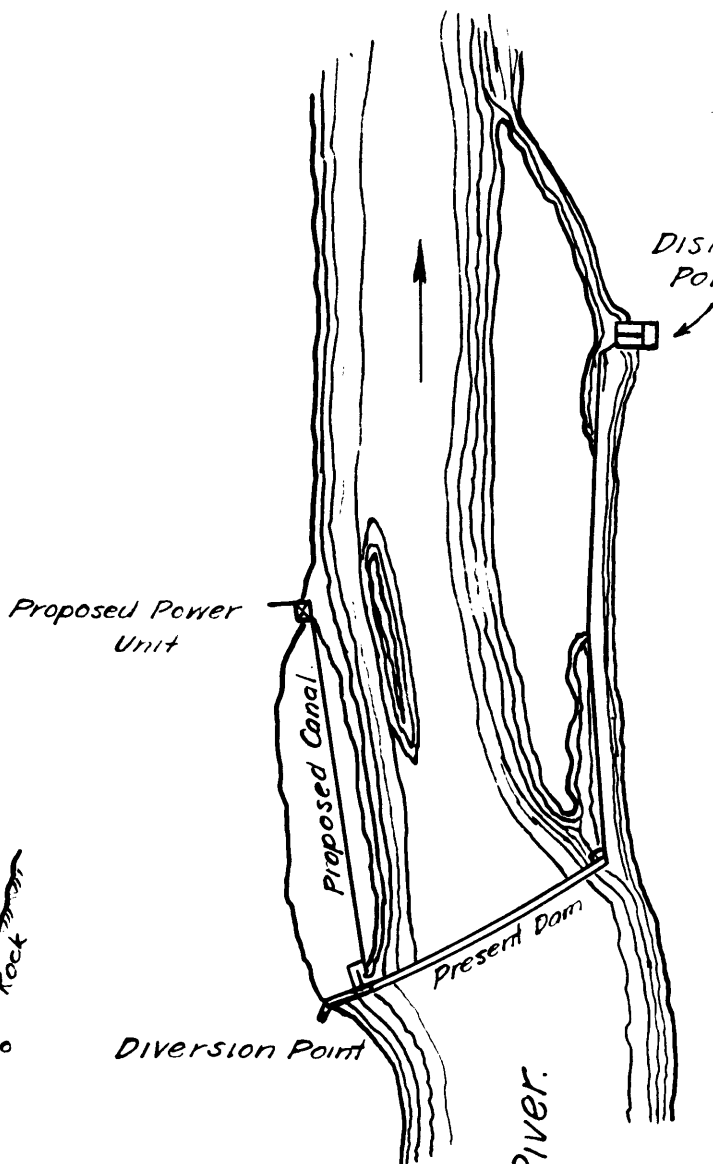
T27S R6W W.M. 24:19  
25 30



Dam Profile  
Scales Hor 1 in = 200'  
Ver 1 in = 10'



Dam Section  
Scale 10 ft. to 1 in.



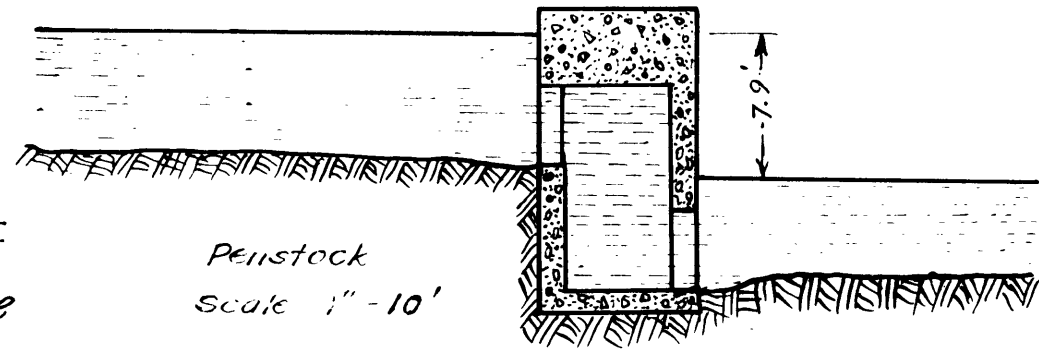
S. Umpqua River.

I, J.W. Cole, Roseburg Ore., do hereby certify that this map was made from notes taken during an actual survey made by me on March 20 1924. and that it correctly represents the works described in the accompanying application, together with the location of streams and other ditches in the immediate vicinity

J.W. Cole  
Oregon No 1256  
Registered March 9th. 1923.

MAP.

Accompanying Application of Stanley W Taylor.  
for permit to appropriate water from the  
S Umpqua River in Sec 25 T 27S R6W W.M.



Penstock  
Scale 1" = 10'