

3-61

~~C.S. File No.~~

#10	25'		R 40°	472	170°
#9 ✓	25'		L 40°	}	230°
#8 ✓	40'		00		75°
#7 ✓	40		R 40°	}	75°
#6	110°		L 20°		31°
#5				1112 ✓	
#4	198°	}		2775 ✓	W
#3	795				
#2	1212 ✓	-4°		1212 ✓	
Corner	110°			110°	W
Pool Cor	33°	of 22 Acre tract.		33°	W
PT #1	61.5			61.5	W
Sec. Cor.	664.5				West
	N.E. Cor Sec 25				

1500.9

1477.4

1453.9

1416.3

1378.7

1268.0

1070.0

1090.5

869.3

19.6  
38  
50  
30  
22  
29


173.5

16  
22  
24  
38

144  
250

173.5

664.5



110 ✓  
 121.5 ✓  
 79.5 ✓  
 198 ✓  
 110.7 ✓  
 -----  
 619.7 ✓  
 92.4 ✓  
 90.0 ✓  
 -----  
 802.1 ✓  
 94.0 ✓  
 75.2 ✓  
 -----  
 971.3 ✓  
 259.0 ✓  
 -----  
 1230.3 ✓

664.5 ✓  
 61.5 ✓  
 33 ✓  
 -----  
 758.0 ✓

1825.56  
 759. ✓  
 -----  
 1066.56  
 971.3 ✓  
 -----  
 95.2

Rocky Fence Line

CS 3/61

Cor. 12e

# 5 18.9

West

Cor 10 trees

# 10 5<sup>3</sup> feet

East

low

# 15 34<sup>2</sup>

South

East

# 14 130°

130°

West

# 13 25° R 20°

# 12 25° L 40°

} 47° / 46°

# 11 90° R 20°

# 10 92.4

90° ✓

92.5 ✓ W

$$\begin{array}{r}
 1825.6 \\
 330.0 \\
 \hline
 1495.6 \\
 208.7 \\
 \hline
 1286.9
 \end{array}$$

Sighted My Line  
1825.6

$$\begin{array}{r}
 1860.3 \\
 1825.6 \\
 \hline
 34.7
 \end{array}$$

1560.3 ft West of sd Cor. Old stake  
might be  $\frac{1}{2}$  Cor.

1730.3 ft West of sd. Cor.

1700.8

1643.3

1593.3

Cypress Creek  
1500.9

CS 3/61

27.2

52.7

100.3

Corrode

122.8

62.2

146.4

85.2

Corrode

West

South

South

Frank Miller -  
West 12th Jessie J. Miller  
Port J. Miller East 23 Ave  
Sec 25 T29W R7W

Bunker  
Oct 3-1926

180.2

153.0

100.0

---

417.6

294.8

232.1

297.8

Across Creek


417.6

294.8

---

122.8

CS 3/61






11.5 ch.

20 ch

50 ch



Handwritten notes and scribbles in the bottom left corner, including the word 'Notes' and various illegible markings.

Handwritten notes in the bottom center, including the word 'Notes' and other illegible markings.

Handwritten notes on the right side, including the word 'Notes' and other illegible markings.

Perl Miller

Beginning at the Northeast corner of Section 25, T 29 S, R 7 W, W.M. Douglas County, Oregon, thence West 11.5 chains, thence South 20 chains thence East 11.5 chains, thence North along the Section line 20 chains to the place of beginning containing 23 acres more or less and being the East 23 Acres of Lot 1, Sec. 25 T 29 S, R 7 W. W.M.

Jessie J. Miller

Beginning at a point on the North line of Section 25 T 29 S, R 7 W, W.M. Douglas County, Oregon 1286.9 feet West of the Northeast corner thereof, thence West along the Section line ~~1286.9~~<sup>538.7</sup> feet, thence South 1320 feet, thence East 320 feet, thence North 902.6 feet, thence East 208.7 feet, thence North 417.4 feet to the place of beginning containing 12 acres more or less and being 12 acres lying in the West end of Lot 1 of Said Section 25, T 29 S, R 7 W, W.M.

Remaining acreage

Beginning at a point on the North line of Section 25 T 29 S, R 7 W, W.M. Douglas County, Oregon 759 feet West of the Northeast Corner thereof, thence West along the Section line 527.9 feet, thence South 417.4 feet, thence West 208.7 feet, thence South 902.6 feet, thence East 736.6 feet, thence North 1320 feet to the place of beginning containing 20.33 acres more or less