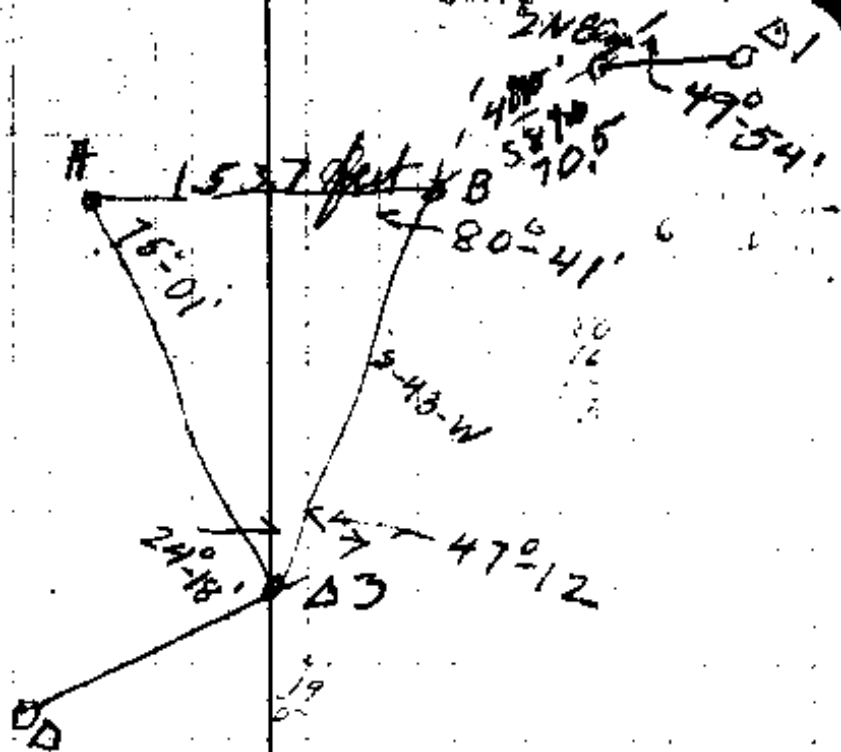


C. S. File No. 3/18

Witham & Brown.

B	L	R		
				543-11 W
Δ 3	49° 12'			
	49° 0'	0°-19'	W-WT	N 89-37 W
Δ 2		↓		
	1.735		129° 39'	N 89-30 W
1 Δ			↓	534 E
	139.5			N 89-18 W
cur	for line			533-57 E
			95-57	529-15 W
on SW end of				
Δ 7 NW 1.00	184.5		88° 09'	S 65-30 E
				566-42 E
	2.637		0-34'	N 24-30 E
Δ 6				125-09 E
	381°		88-59'	N 26-30 E
Δ 5 SW cur				129-35 E
	275.4		98-04	N 60-30 W
Δ 4 SE cur				N 57-24 W
	318	0-24		523-W
Δ 3				524-32 W
	277.3		70°-18'	S 24-30 W
Δ 2 NE cur				524° 08 W
along road	96.4	75° 00'		546-10 E
Δ 1		↓		546-10 E
on station S W Cur	58.1			528-30 W
				528-50 W

EPP
 WA Hood
 Spar
 Brown
 witham.



on line 20 feet to pin

51 feet from pin to Hob.

2' East 2 1/2" North of line


2 West - 2.5 North of line

S 10-30 W - 19' Feb - 15

2' out side fence 1 1/2 West of outline

2' out side of fence

CS 3/18



RIVER

3-18

ROAD

554-43E

23-30E

● 514-06E

N33-56E

N33-28E

N5E-03W

N57-20W

● 324-21W

351E
36-21

163E

0D1

10

ET 13/11/11

19-30' -3 put

030

030

083/18

5° NWE
1779
Δ 2

177.2
1253

679.3

Δ 1
4-30
330

478
329

23-30 N26E N25-49E

SW

1315

Δ 2

672

flamingo

Δ 1

1540

88-17 N55W N47-41W

SE

6172

S-W N33-30E

NE

NW

5° 190°
Δ 2

1913.1

6172

SE

1462
2 73.1

11-11 N33-30E

SW

2540

376.8

Δ 1

122.5

88-117 N55W N57-41W

SE

122.5
145.1
379.3


597.1

3° 230

NE

158-10 N32-52E

H C Witterm.



NW 1/4
S-30 161

1683

S-30 330
S 1/4 in

1952
3205

3200


SE
con

692^e
Vonia

83-30
Vonia

N 25-41 E

N 57-41 W



11 3/18

CS 3/18

	R	L	DIST	SLOPE	
	S 24°15' W 0°39'		241.2	1'	
Δ1					
			85-06	S 24-30 W	S 23-48 W
N 8 E					
	50 ⁵		101-47	S 55 E	S 56-18 E
Δ8					
	89 ⁵	92-24		N 23-30 E	N 21-55 E
Δ7					
	203 ⁴		81-58	S 64 E	S 65-91 E
Δ6					
	97 ⁶		0-28	N 34 E	N 32-21 E
Δ5					
200 330	-76 ² 329.7	405.9	91-31	N 35 E	N 31-53 E
Δ4					
	146 ⁶	0-43		N 58-45 W	N 59-38 W
Δ3					
	184 ²		98-19	N 58 W	N 58-55 W
Δ2					
	330 47.3	10-03		S 73 W	S 72-46 W
Δ1					
10 241 ³	240 ³			S 25-30 W	S 25-24 W
N 2 E					

Brown

36" ELEV 5 578 135'

WINDS-9/2
WINDS-9/2
WINDS-9/2

SW COR 2 V m

CS 3/18

