

Douglas County Surveyor's Record of
Government Corners Renewed

28

T.S.

5

R.W.W.M.

KOKE-CHAPMAN CO., EUGENE, ORE. 31881

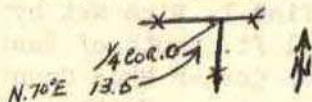
92

1/4 Corner to Sections 9 and 16.

Found - Drill Steel at corner, & now 12" W.Oak bears N.77°E., REN #18
not N.70°E. 29.2 ft., shows good scars.

Orig. W.Oak bears S.56°E., not S.60 1/2°E. 37.0 ft., now 29".

Note- Fence Corner Thus:



Section Corner to Sections 9 - 10 - 16 - 15.

Found - 12", now 16" B.Oak N.69 1/2°W. 33.7 ft., shows good scars, do not open REN #7

Orig. S.W. & S.E. BT's. The SW BT., now stump, shows good reverse scribing. The SE BT., center rotted, shows reverse scribing.

Old Oak scribed 4"x4" on ground at corner.

Set - Brass Cap at Corner Mkd: County Surveyor's Office, 1961

S 9 | S10 T28S R5W
S16 | S15

New BT's: 19" W.Oak bears S.80 1/2°E. 31.7 ft. scribed S15 T28S R5W CS BT.

12" W.Oak bears N.49 1/2°E. 78.5 ft. scribed S10 CS BT.

21" B.Oak bears S.77 1/2°W. 44.0 ft. scribed S16 T28S R5W CS BT.

Sketch showing corner in relation to fence in file.

93

1/4 Corner to Sections 10 and 11.

Found - Both Orig. BT's: Orig. 10", now down & rotted Oak S.2 1/2°E. 317.5'.

Orig. 18", now 24" Oak Snag, shows reverse scribing on old face.

Set - Brass Cap at Corner Mkd: County Surveyor's Office, 1961

1/4 S10/S11 T28S R5W

New BT's: 32" W.Oak bears S.42°W. 27.0 ft. scribed 1/4 S10 CS BT.

11" W.Oak bears S.71°E. 59.3 ft. scribed 1/4 S11 CSBT.

Note - Corner under N. S. Fence.

94

Section Corner to Sections 8 - 9 - 17 - 16.

Found - 1 1/2" I.P. at corner & now 14" W.O. S.86°E. 33.7 ft., shows scars. REN #17
We do not open.

New BT: 10" W.O. bears N.88°W. 35.8 ft. scribed S8 T28SR5W CSBT.

FD OK PER BENTZ
RM. 3-75 NOV 1989

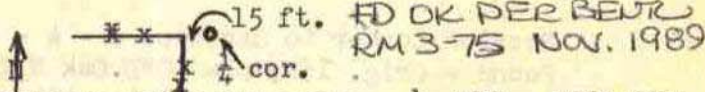
95

1/4 Corner to Sections 10 and 15.

Found - Both Orig. BT's., each was previously opened, centers now rotted.

The S.E. BT. shows some reverse scribe marks. SEE REN #6

Fence corner thus:



Set - Brass Cap at Corner Mkd: County Surveyor's Office, 1961

1/4 S10 T28S R5W
S15

New BT's: Rescribe Orig., now 36" W.Oak N.62 1/2°E. 36.0 ft. 1/4 S10 CS BT.

8" W.Oak bears S.62°E. 46.9 ft. scribed 1/4 S15 CS BT.

96

1/4 Corner to Section 16 and 15.

Found-Both Orig. BT's., show good scribing on old faces, each checks bearing & distance. See Ren #5

Set- Brass Cap at Corner Mkd: County Surveyor's Office, 1961

1/4 S16/S15 T28S R5W

Note - Fences Thus:

1/4 Cor. S.75°E. 23.0 ft.



New BT's; 8" R.Fir N.85°E. 38.2 ft. scribed 1/4 S15 CS BT.


26" R.Fir bears S.37 1/2°W. 38.5 ft. scribed 1/4 S16 CS BT.

97

Corner to Section 33 and 34 only, T27-5W

Found - Orig. 10", now 30" B.Oak N.51°E. 42.2 ft., shows good scar

Also find Pipe at Sec. Cor. 4/3 and both BT's. as recorded by Frear.



Set Brass Cap at Cor. Mkd: County Surveyor's Office, 1961

S33/S34 T27 R5W
T28S.

New BT: 16" R.Fir bears N.39°W. 8.0 ft. scribed S33 T27S R5W CS BT.

98

FO. 8-91
D. BENTZ 1991-65
(MLP)

James W. Byron, Deputy County Surveyor
D. McFarland & J. Powell
November 1961
C. S. File No. 49/64

FD. 8-91
D. BENTZ MLP 1991-65