

TOWNSHIP 31 SOUTH, RANGE 7 WEST, OF THE WILLAMETTE MERIDIAN, OREGON.  
DEPENDENT RESURVEY

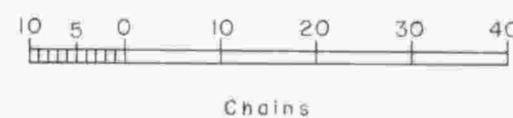
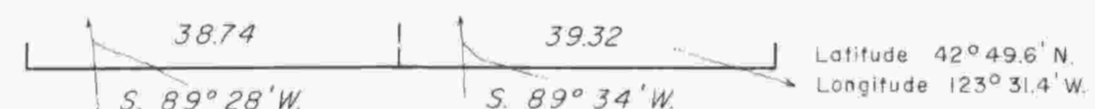
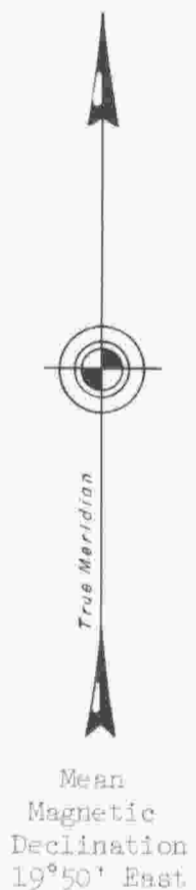
This plat represents a retracement and reestablishment of the south boundary of section 33, T. 31 S., R. 7 W., Willamette Meridian, Oregon, designed to restore the corners in their true original locations according to the best available evidence. This supersedes the resurvey of this line executed in 1963 as shown by plat accepted August 25, 1965.

The resurvey was executed by Donald R. Beck, Cadastral Surveyor, June 22, 1967, under Second Supplemental Special Instructions dated May 24, 1967, which provide for the surveys included under Group No. 531, Oregon.

Sec. 32

Sec. 33

Sec. 34



UNITED STATES DEPARTMENT OF THE INTERIOR  
BUREAU OF LAND MANAGEMENT  
Washington, D. C. November 3, 1967

This plat is strictly conformable to the approved field notes, and the survey, having been correctly executed in accordance with the requirements of law and the regulations of this Bureau, is hereby accepted.

For the Director

*R. E. Brown*

Acting Chief, Division of Engineering

Timber in this area consists of Douglas fir, pine, cedar, hemlock, madrone, maple, chinquapin, oak, alder, yew, and dogwood.