

# TOWNSHIP 30 SOUTH, RANGE 9 WEST, OF THE WILLAMETTE MERIDIAN, OREGON. DEPENDENT RESURVEY

This plat represents a retracement and reestablishment of a portion of the subdivisional lines designed to restore the corners in their true original location according to the best available evidence.

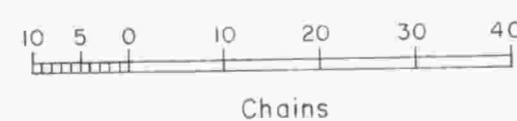
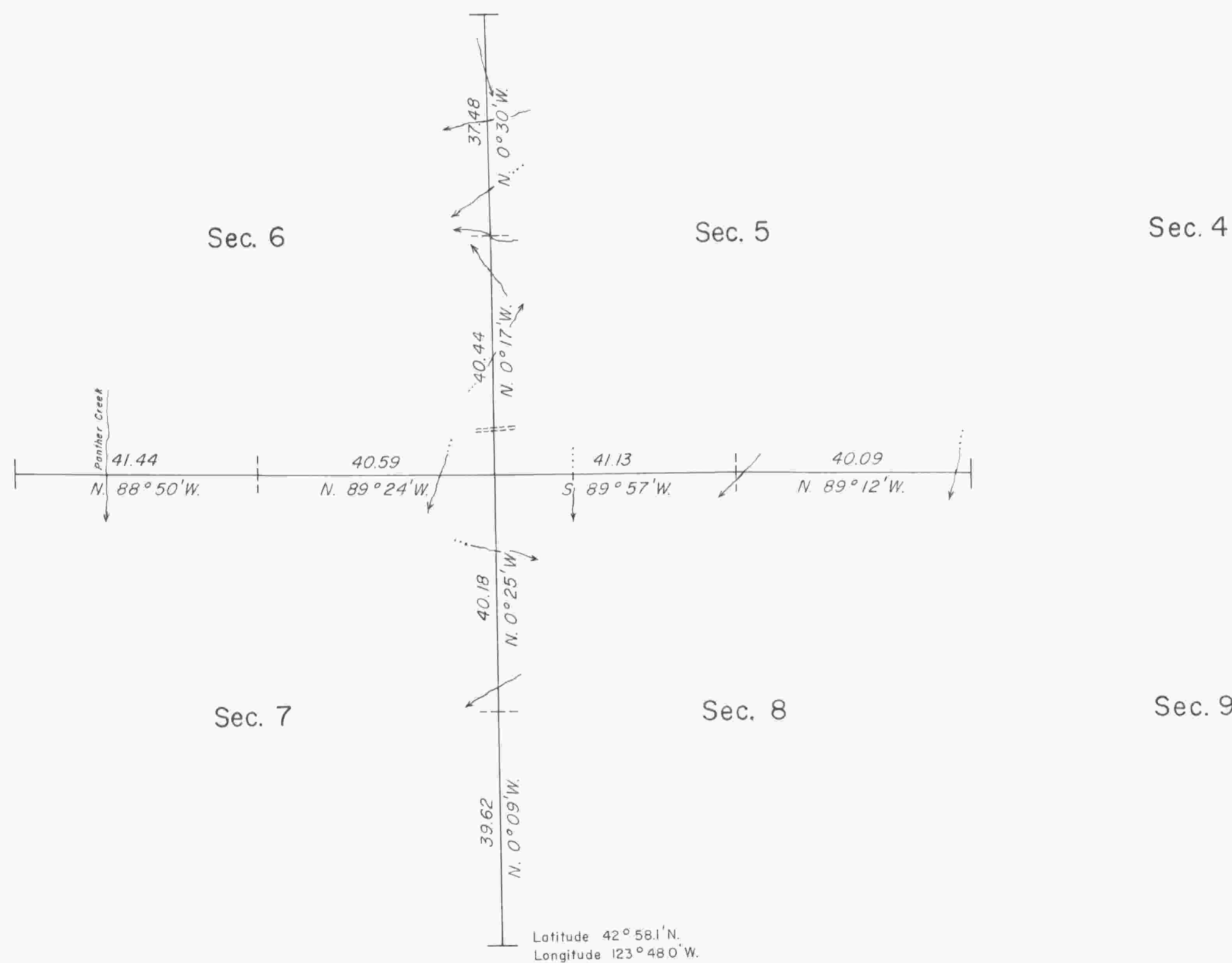
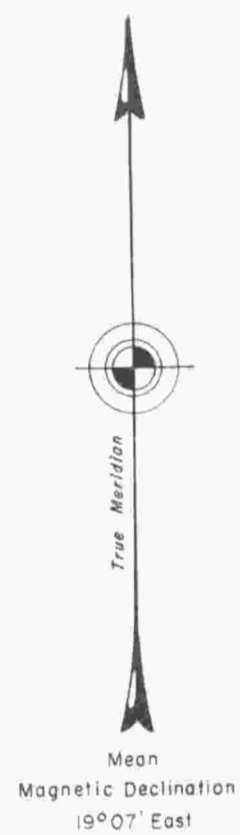
The north and west boundaries of the township were surveyed by Dennis Hathorn in 1855.

A portion of the subdivisional lines were surveyed and the west boundary was resurveyed by William M. Bushey in 1893.

A portion of the north boundary was retraced by William M. Porter in 1907.

Dependent resurvey of a portion of the subdivisional lines, T. 30 S., R. 9 W., Willamette Meridian, Oregon, executed by James E. Jelley, under Special Instructions dated June 27, 1962, which provide for the surveys included under Group No. 477, Oregon.

The resurvey was commenced on July 10, 1962, and completed on July 23, 1962.



Timber in this area consists of old growth fir, hemlock, cedar, chinquapin, myrtle, and alder.

UNITED STATES DEPARTMENT OF THE INTERIOR  
BUREAU OF LAND MANAGEMENT  
Washington, D. C. July 9, 1964

This plat is strictly conformable to the approved field notes, and the survey, having been correctly executed in accordance with the requirements of law and the regulations of this Bureau, is hereby accepted.

For the Director

*E. J. Remington*  
Chief, Division of Engineering