FILED
Date: 7/18/2011 By: JC
This survey consists of:
Map: VOL. 56 PAGES
~~Narrative~~: 22319-22320
~~Corner Rpt~~: THIS PLAT REPRESENTS THE ENTIRE RECORD OF THE DEPENDENT RESURVEY
DOUGLAS COUNTY SURVEYOR

TOWNSHIP 30 SOUTH, RANGE 8 WEST, OF THE WILLAMETTE MERIDIAN, OREGON

SHEET 1 OF 2

RETRACEMENT

(A) The 1/4 sec. cor. of secs. 2 and 11, monumented with an iron post, 2 1/2 ins. diam., firmly set, projecting 7 ins. above ground, with brass cap mkd.

T30S R8W
S2
1/4
S11
1964

from which the remains of bearing trees mkd. by Beck and White in 1963-1964

A fir, 15 ins. diam., bears S. 62 1/4° E., 17.2 ft. dist., with a healed blaze.

A sawed fir stump, 16 ins. diam., bears N. 11 1/2° W., 13.2 ft. dist., with a healed blaze.

and new bearing tree

A fir, 12 ins. diam., bears N. 37 3/4° E., 6.8 ft. dist., mkd 1/4 S2 BT.

The original stone, 10x10x3 ins., is buried alongside the iron post.

(B) The cor. of secs. 2, 3, 10 and 11, monumented with an iron post, 2 1/2 ins. diam., firmly set, projecting 5 ins. above ground, with brass cap mkd.

T30S R8W
S3 | S2
S10 | S11
1964

from which the remains of bearing trees mkd. by Beck and White in 1963-1964

A roothole bears S. 45° W., 20.5 ft. dist., with uprooted, sawed fir stump, 45 ins. diam., lying alongside, no marks visible.

A decayed sawed fir stump, 32 ins. diam., bears N. 53° W., 13.2 ft. dist., with fragmentary scribe marks visible on a partially healed blaze.

and new bearing trees

A fir, 12 ins. diam., bears N. 42 1/2° E., 7.8 ft. dist., mkd T30S R8W S2 BT.

A fir, 12 ins. diam., bears S. 16 3/4° E., 62.9 ft. dist., mkd T30S R8W S11 BT.

A fir, 12 ins. diam., bears S. 42 1/2° W., 25.2 ft. dist., mkd T30S R8W S10 BT.

A fir, 10 ins. diam., bears N. 68 1/2° W., 31.4 ft. dist., mkd T30S R8W S3 BT.

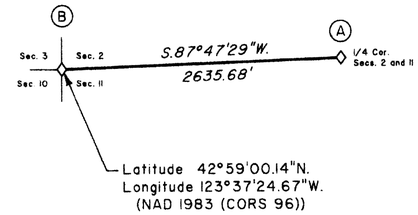

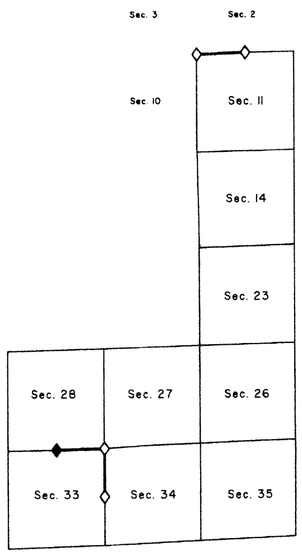

LOCATION DIAGRAM
(NOT TO SCALE)

LEGEND
◇ Original corner previously remonumented
◆ Original corner remonumented this survey

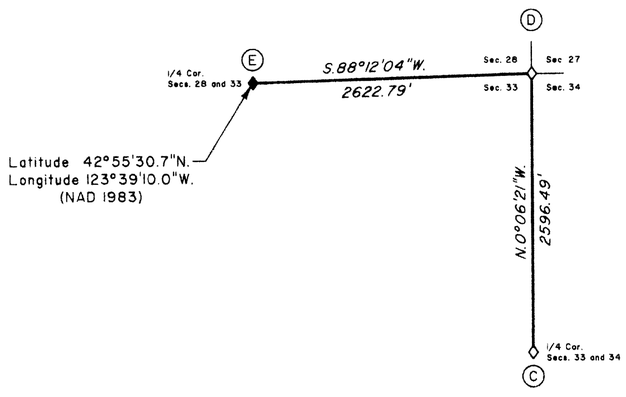

I, A. Bert Skeesick, Cadastral Surveyor, HEREBY CERTIFY upon honor, that in pursuance of Special Instructions bearing dates of the 22nd day of February, 2002, the 8th day of March, 2004, and the 16th day of March, 2007, I have retraced a portion of the subdivisional lines, Township 30 South, Range 8 West, Willamette Meridian, Oregon. Said retracement has been executed in strict conformity with said Special Instructions, the Manual of Instructions for the Survey of the Public Lands of the United States, 1973, and in specific manner described on this plat.

Cadastral Surveyor

4/20/2011
Date

1000 500 0 1000 2000 3000 4000 5000 6000
Scale in Feet

This plat represents the entire survey record of the retracement of a portion of the subdivisional lines, T. 30 S., R. 8 W., Willamette Meridian, Oregon.

The history of surveys pertaining to this retracement is as follows:

In 1882, William H. Byars, U.S. Deputy Surveyor, surveyed the subdivisional lines.

In 1963-64, Donald R. Beck and C. Albert White, Cadastral Surveyors, resurveyed a portion of the subdivisional lines and remonumented certain corner points.

The retracement data were thoroughly verified and only the true line data are given hereon. Only those lines bounding or crossing public lands were blazed.

The direction of the line was determined by direct solar observation, carried forward by sustained angulation, and refers to the true meridian.

The measured distances and directions have been adjusted by computer software that incorporates a least squares adjustment routine. The adjusted bearings and distances are reported to the nearest second and 0.01 foot.

The geographic position (NAD 1983 (CORS96)) of the corner of sections 2, 3, 10, and 11, was determined by a tie from a temporary GPS control point, established utilizing dual frequency, carrier phase GPS receivers, and processed using the National Geodetic Survey's Online User Positioning Service.

The geographic position (NAD 1983) of the 1/4 section corner of sections 28 and 33 was determined by a differentially corrected, mapping grade GPS receiver observation.

Each new bearing tree has a 2 1/2 inch x 1/4 inch magnetic nail (Mag Nail) driven at the base on right side center, unless otherwise noted in the corner description.

This retracement was executed by A. Bert Skeesick, Cadastral Surveyor, beginning July 26, 2006 and completed May 17, 2007; pursuant to Assignment Instructions dated June 28, 2006, under Special Instructions for Group Number 2100, Oregon, dated and approved March 8, 2004, and Assignment Instructions dated August 2, 2006, under Special Instructions for Group Number 2000, Oregon, dated and approved February 22, 2002; and Instructions to Cancel Group 2100 and Reassign to Group 2300, dated October 12, 2007, under Group Number 2300, Oregon, Administrative File Number 0616, dated March 16, 2007, approved March 21, 2007. He was assisted by Dameon P. Barrows, Robert NMI Durning, and Thomas A. Hollamon, Surveying Technicians, Karl Krom, Surveying Aide, and Nicholas J. Browning and Michael S. Thompson, Laborers.

UNITED STATES DEPARTMENT OF THE INTERIOR
BUREAU OF LAND MANAGEMENT

Portland, Oregon

The retracement represented by this plat, having been correctly executed in accordance with the requirements of law and the regulations of this Bureau, is hereby accepted.

For the Director

Mary J. M. Hautala

Chief Cadastral Surveyor of Oregon

April 22, 2011
Date

OFFICIALLY FILED: 6/18/11

ORIGINAL

TOWNSHIP 30 SOUTH, RANGE 8 WEST, OF THE WILLAMETTE MERIDIAN, OREGON

SHEET 2 OF 2

RETRACEMENT

FILED
Date: 7/18/2011 By: JC
This survey consists of:
Map: VOL. 56 PAGES
~~Narrative:~~ 22319-22320
~~Corner Rpt:~~ THIS PLAT REPRESENTS THE ENTIRE RECORD OF THE DEPENDENT RESURVEY
DOUGLAS COUNTY SURVEYOR

OFFICIALLY FILED: 6/8/11

(C) The 1/4 sec. cor. of secs. 33 and 34, remonumented by Vernon R. Tracy, Douglas County Surveyors Office, in 1964, recorded in the Douglas County Surveyors Record of Government Corners Renewed, T. 30 S., R. 8 W., Index No. 45, monumented with an iron post, 1 1/4 ins. diam., firmly set, projecting 13 ins. above ground, in a mound of stone, 3 ft. base, to top, with brass cap mkd.

SURVEYORS

COUNTY T30S OFFICE
1/4 | S33 | S34
R8W
1964

from which the remaining original bearing tree

A fir, 36 ins. diam., bears S. 76° W., 14.5 ft. dist., with a healed blaze.

and remaining bearing tree mkd. by Tracy

A fir, 23 ins. diam., bears S. 35 1/4° W., 35.8 ft. dist., with a healed blaze.

and new bearing tree

A fir, 7 ins. diam., bears N. 52 1/4° E., 22.2 ft. dist., mkd. 1/4 S34 BT.

(D) The cor. of secs. 27, 28, 33 and 34, remonumented by James W. Byron, Douglas County Surveyors Office, in 1958, recorded in the Douglas County Surveyors Record of Government Corners Renewed, T. 30 S., R. 8 W., Index No. 12, perpetuated by L.E. Monrean, Douglas County Surveyors Office, in 1976, recorded in the Douglas County Surveyors Record of Government Corners Renewed, T. 30 S., R. 8 W., Index No. 119, monumented with an iron post, 1 1/4 ins. diam., firmly set, projecting 4 ins. above ground, with brass cap mkd.

COUNTY SURVEYORS
T30S R8W
S28 | S27
S33 | S34
1976
OFFICE 1958

from which the remains of the original bearing trees

A roothole bears N. 41° E., 4.6 ft. dist., with an uprooted sawed fir stump, 30 ins. diam., alongside, with no marks visible.

A fir snag, 21 ins. diam., bears S. 6° W., 13.2 ft. dist., with no marks visible.

A roothole bears N. 40° W., 31.0 ft. dist., with an uprooted sawed fir stump, 48 ins. diam., alongside, with no marks visible.

and the remains of a bearing tree mkd. by Byron

A decayed fir stump, 14 ins. diam., bears N. 46 3/4° E., 70.6 ft. dist., with a healed blaze.

and bearing trees mkd. by Monrean

A fir, 19 ins. diam., bears S. 8 1/4° W., 30.7 ft. dist., with a healed blaze.

A sawed fir stump, 31 ins. diam., bears N. 74 3/4° W., 9.2 ft. dist., with a healed blaze and steel spike driven into the top.

and new bearing trees

A fir, 7 ins. diam., bears N. 54 3/4° E., 14.2 ft. dist., mkd T30S R8W S27 BT.

A fir, 7 ins. diam., bears S. 23 1/2° E., 16.6 ft. dist., mkd T30S R8W S34 BT.

A fir, 6 ins. diam., bears N. 51 3/4° W., 16.0 ft. dist., mkd T30S R8W S28 BT.

(E) The 1/4 sec. cor. of secs. 28 and 33, determined at record dist. from the remains of bearing trees mkd. by Beck and White in 1963-1964

A decayed fir stump, 17 ins. diam., bears S. 75 1/4° E., 68.6 ft. dist., with axe marks visible. (Record, S. 71° E.)

A sawed decayed fir stump, 40 ins. diam., bears N. 56 1/2° W., 70.6 ft. dist., with a healed blaze. (Record, N. 54° W.)

At the corner point

Set a stainless steel post, 28 ins. long, 2 1/2 ins. diam., 29 ins. in the ground, with brass cap mkd.

T30S R8W
S28
1/4 ———
S33
2006

from which new bearing trees

A fir, 10 ins. diam., bears S. 81° W., 37.3 ft. dist., mkd 1/4 S33 BT.

A fir, 7 ins. diam., bears N. 4 3/4° W., 26.0 ft. dist., mkd 1/4 S28 BT.

Deposit a magnet in a white plastic case at the base of the stainless steel post.

From this corner, a point established by John M. Powell, Douglas County Surveyors Office, in 1968, recorded in the Douglas County Surveyors Record of Government Corners Renewed, T. 30 S., R. 8 W., Index No. 88, bears N. 89°25'03" W., 56.89 ft. dist., monumented with an iron post, 1 1/4 ins. diam., firmly set, projecting 12 ins. above ground, with brass cap mkd.

COUNTY SURVEYOR OFFICE T30S R8W WC
60' EAST TO S28 1/4 S33 1968

from which the remains of bearing trees mkd. by Powell

A tin-capped fir stump, 16 ins. diam., bears S. 27 3/4° W., 25.3 ft. dist., with scribe marks C 1/4 S33 visible on open blaze.

A decayed hemlock stump, size indeterminate, bears N. 83 1/2° W., 17.6 ft. dist., with scribe mark B visible on open decayed blaze.

UNITED STATES DEPARTMENT OF THE INTERIOR
BUREAU OF LAND MANAGEMENT

Portland, Oregon

The retracement represented by this plat, having been correctly executed in accordance with the requirements of law and the regulations of this Bureau, is hereby accepted.

For the Director

Mary J. M. Hartl

Chief Cadastral Surveyor of Oregon

April 22, 2011
Date