TOWNSHIP 29 SOUTH, RANGE 8 WEST, OF THE WILLAMETTE MERIDIAN, OREGON

DEPENDENT RESURVEY AND SUBDIVISION OF SECTION 29

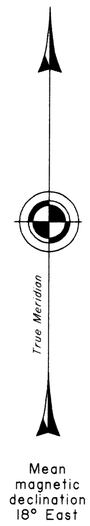

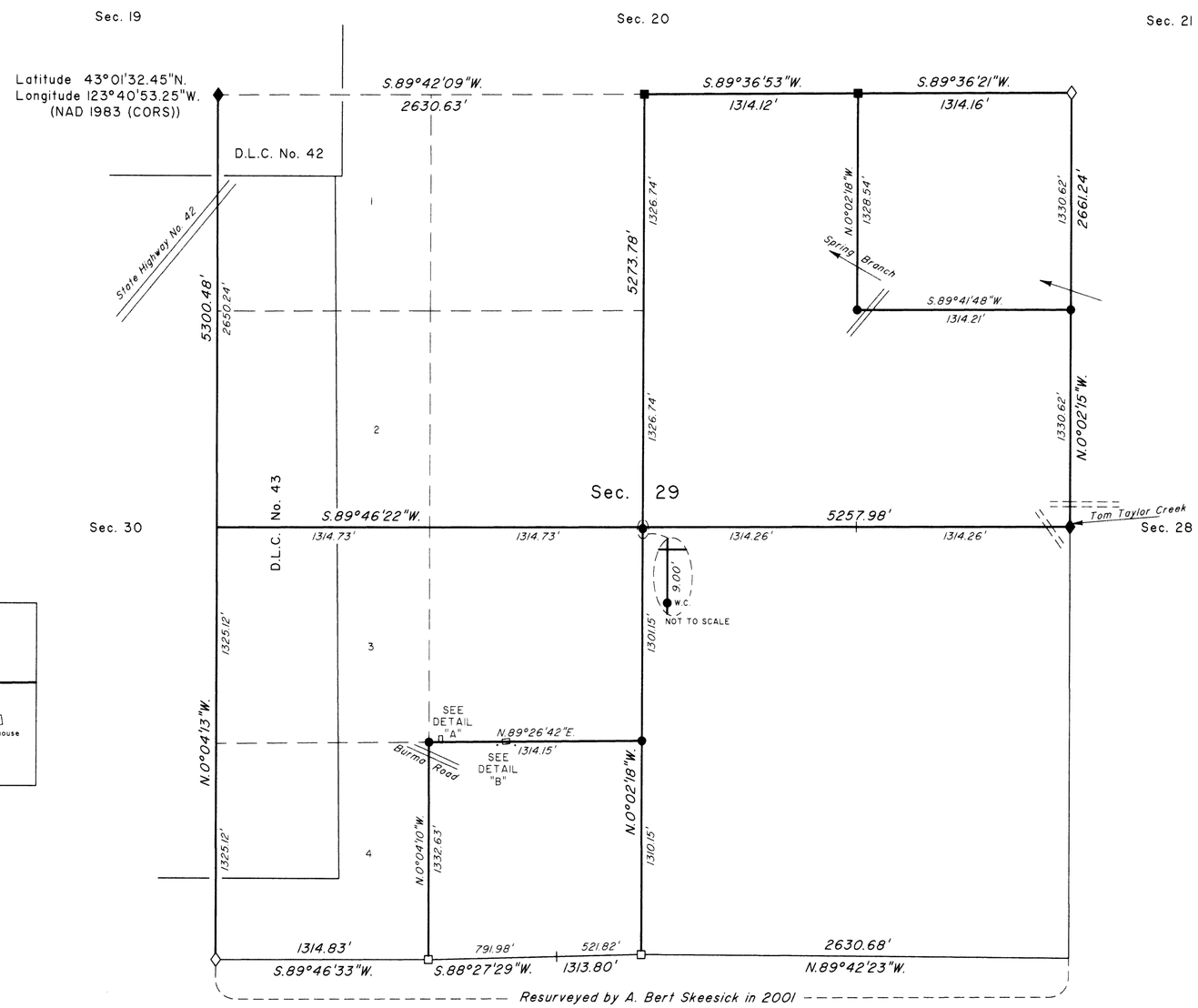

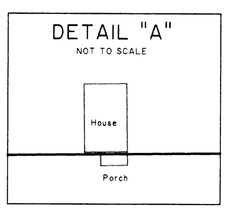

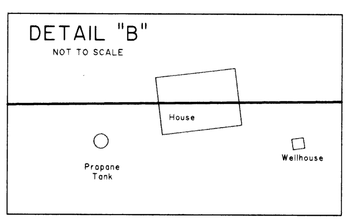

A history of surveys is contained in the field notes.

This plat represents a dependent resurvey of a portion of the subdivisional lines, T. 29 S., R. 8 W., Willamette Meridian, Oregon, designed to restore the corners in their true original locations according to the best available evidence, and the subdivision of section 29.

Measured distances and directions have been adjusted by Cadastral Measurement Management (CMM) and Trimble Geomatics Office (TGO), computer software that incorporates a least squares adjustment routine. The adjusted bearings and distances are reported to the nearest second and 0.01 foot.

The lottings and areas are as shown on the plats approved July 7, 1856, and June 30, 1863.

The survey was executed by Timothy J. Moore and A. Bert Skeesick, Cadastral Surveyors, beginning September 1, 2004 and completed September 30, 2004, pursuant to Special Instructions dated August 23, 2004, under Group Number 2097, Oregon.

Timber in this area consists of fir, cedar, chinquapin, maple, madrone, and oak.

LEGEND

- ◇ Original corner previously remonumented
- ◆ Original corner remonumented this survey
- □ Corner previously established or reestablished
- ■ Corner previously established or reestablished; remonumented this survey
- ● Corner established or reestablished this survey

UNITED STATES DEPARTMENT OF THE INTERIOR
BUREAU OF LAND MANAGEMENT

Portland, Oregon — January 6, 2006

This plat is strictly conformable to the approved field notes, and the survey, having been correctly executed in accordance with the requirements of law and the regulations of this Bureau, is hereby accepted.

For the Director

John P. Tannourth, Acting

Chief Cadastral Surveyor of Oregon



ALP