TOWNSHIP 29 SOUTH, RANGE 5 1/2 EAST, OF THE WILLAMETTE MERIDIAN, OREGON

SURVEY

UNSURVEYED

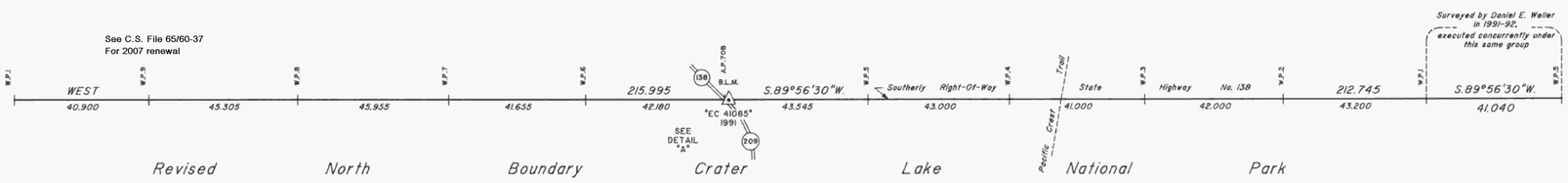

UNSURVEYED

Mean magnetic declination 18 1/2° East

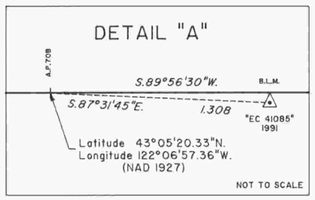

A history of surveys is contained in the field notes.

This plat represents a metes-and-bounds survey of the Revised North Boundary of the Crater Lake National Park, T. 29 S., R. 5 1/2 E., Willamette Meridian, Oregon.

The survey was executed by Daniel E. Weller, Cadastral Surveyor, beginning October 1, 1991, and completed July 22, 1992, pursuant to Special Instructions dated September 11, 1990, under Group Number 1571, Oregon.

Timber in this area consists of pine, fir, hemlock, spruce and alder.

The tie to the geodetic control station is reported as mean bearing and sea level distance.

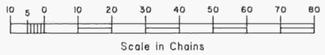

UNITED STATES DEPARTMENT OF THE INTERIOR
BUREAU OF LAND MANAGEMENT

Portland, Oregon June 30, 1995

This plat is strictly conformable to the approved field notes, and the survey, having been correctly executed in accordance with the requirements of law and the regulations of this Bureau, is hereby accepted.

For the Director

Wayne M. Gardner

Chief Cadastral Surveyor of Oregon

R.F.B.