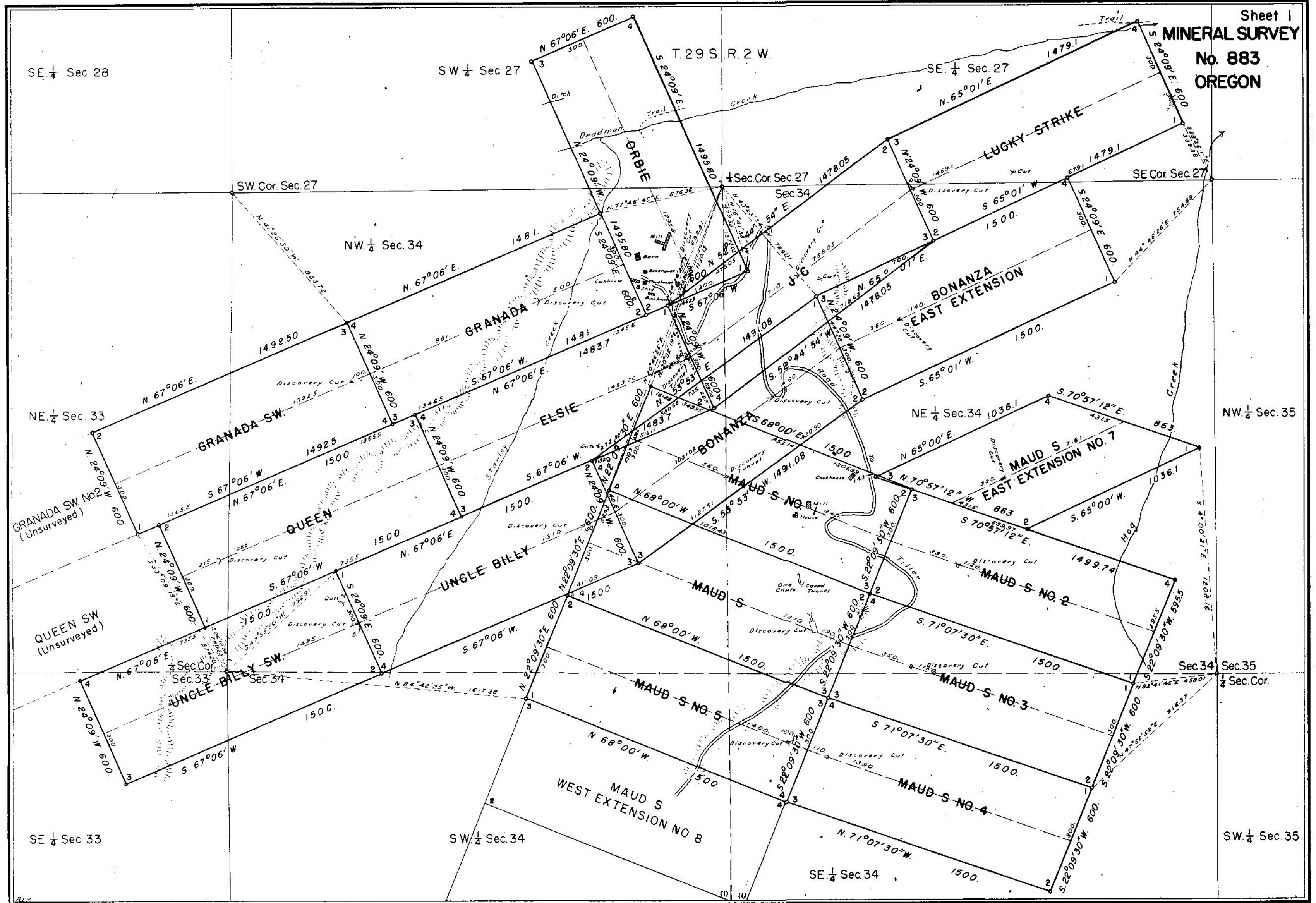


Sheet 1
MINERAL SURVEY
No. 883
OREGON

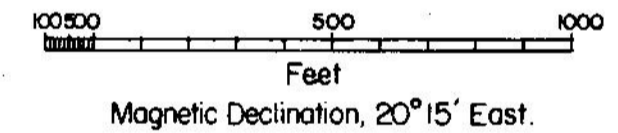


MINERAL SURVEY No. 883 OREGON

CLAIM OF
P. A. NICHOLS

KNOWN AS THE
UMPQUA AND MAUD S GROUPS.

SITUATE IN
Secs. 27, 33 and 34, T. 29 S., R. 2 W., W.M.
DOUGLAS COUNTY
Unorganized Mining District
Oregon Land District



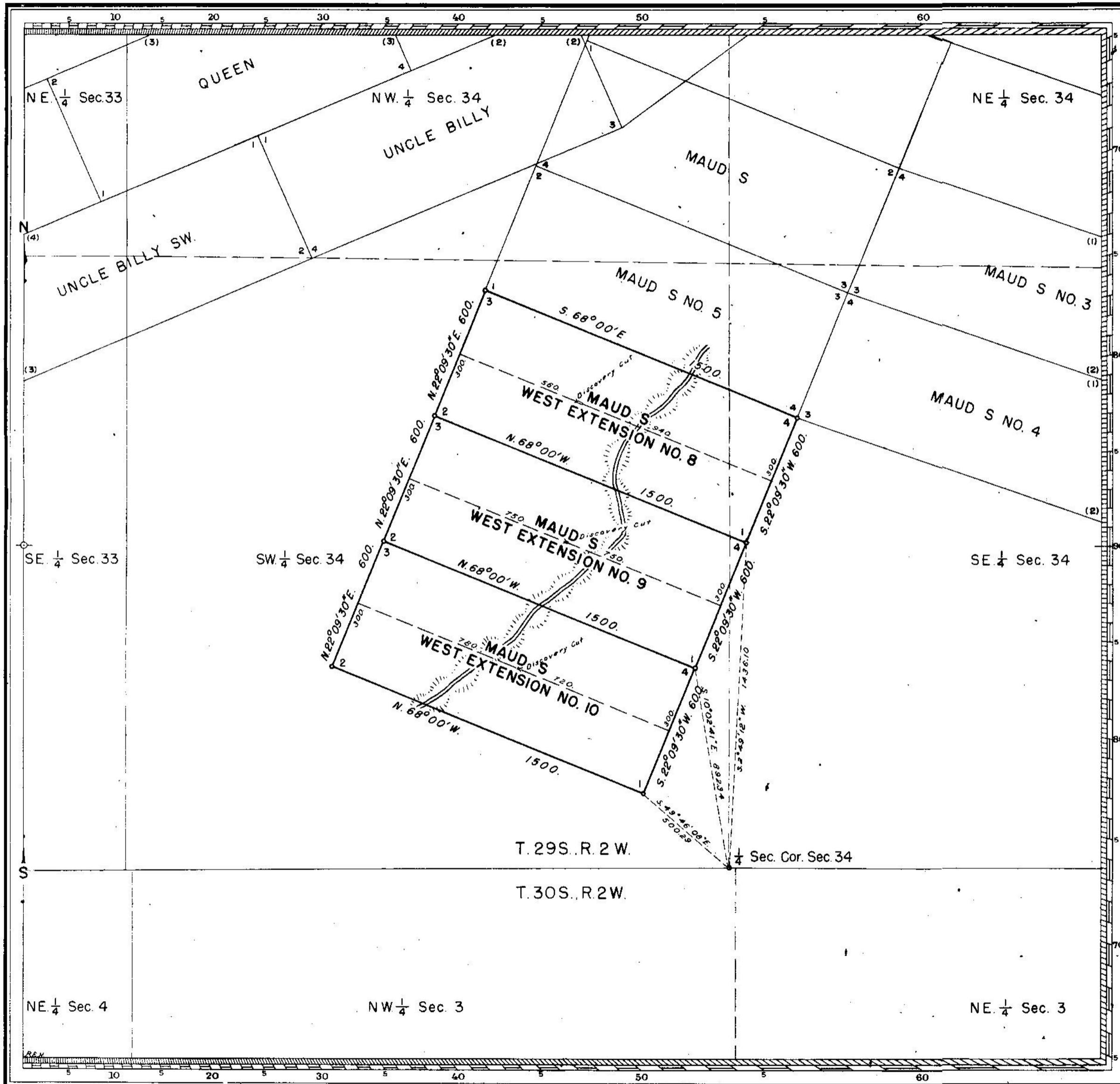
Surveyed, June 16 to July 23, 1948.
By Otto Stoehr, Mineral Surveyor.

UNITED STATES DEPARTMENT OF THE INTERIOR
BUREAU OF LAND MANAGEMENT

Public Survey Office
Portland, Oregon, February 17, 1949.

I hereby certify that this plat of Mineral Survey
No. 883, Oregon, is strictly conformable to the
field notes of said survey which have been
examined and approved.

Joseph A. Lamong
Regional Cadastral Engineer.





United States Department of the Interior

BUREAU OF LAND MANAGEMENT
 Oregon State Office
 1220 SW 3rd Ave., Portland, Oregon 97204
<http://www.blm.gov/or>



IN REPLY REFER TO:
 9605 (OR957)

Memorandum

To: Chief, Cadastral Survey Section 1

From: Robert W. Femling **ROBERT**
 Chief Cadastral Surveyor, Oregon **FEMLING**

Digitally signed by
 ROBERT FEMLING
 Date: 2025.01.23
 12:55:19 -0600'

Subject: Mining Claim/Mineral Survey Cancellation Request Dated October 8, 2024

Mineral Survey No. 883, Oregon, sections 27, 33, and 34, T. 29 S., R. 2 W., Willamette Meridian, approved February 17, 1949, is hereby cancelled in part as of the date of this memo. Any prior rights to the unpatented claims listed below were declared forfeited by operation of law in accordance with the memorandum, dated October 8, 2024, from the Chief, Branch of Lands, Minerals, and Energy Resources covering the following lode claims:

T. 29 S., R. 2 W., Sections 27, 33, and 34, Willamette Meridian, Oregon

Orbie, Lucky Strike, Bonanza East Extension, Granada, Granada SW, Queen, Uncle Billy SW, Maud S East Extension No. 7, Maud S Nos. 4 and 5, and Maud S West Extension Nos. 8, 9, and 10 Lode Claims.

The official record approved February 17, 1949, Willamette Meridian, Oregon, is not available for notation. Per Washington Office Instruction Memorandum No. 2017-018, this authorizing memo serves as public notice of the correction. It will be scanned, indexed, and made available alongside the images of the official records.

A copy of this memorandum will be forwarded to the Chief, Branch of Cadastral Survey (ES961), to serve as notification to place a copy of this memorandum with the Secretary's Copy (duplicate original) and notate the Secretary's Copy in the lower left hand portion of the plat as follows:

"See Chief Cadastral Surveyor of Oregon Memorandum dated [Date of this Memo], File 9605 (OR957), for Cancellation of Orbie, Lucky Strike, Bonanza East Extension, Granada, Granada SW, Queen, Uncle Billy SW, Maud S East Extension No. 7, Maud S Nos. 4 and 5, and Maud S West Extension Nos. 8, 9, and 10 Lode Claims."