

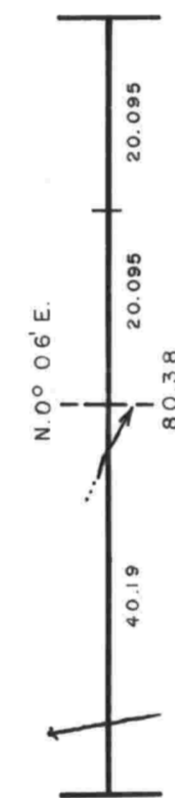
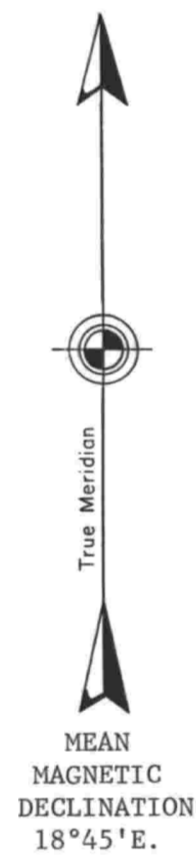
TOWNSHIP 27 SOUTH, RANGE 4 WEST, OF THE WILLAMETTE MERIDIAN, OREGON. DEPENDENT RESURVEY

Sec. 28

Sec. 27

Sec. 33

Sec. 34

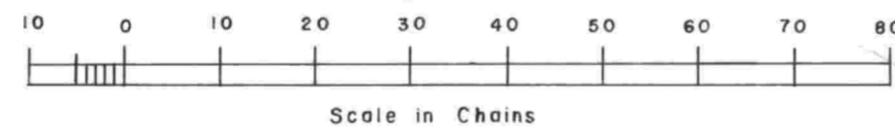


Latitude 43° 10.2' N.
Longitude 123° 09.9' W.

SIXTH STANDARD PARALLEL SOUTH

Sec. 4

Sec. 3



This plat represents a retracement and re-establishment of a portion of the subdivisional lines, T. 27 S., R. 4 W., Willamette Meridian, Oregon, designed to restore the corners in their true original locations according to the best available evidence.

The south boundary of the township was surveyed by Nathaniel Ford, in 1854.

The south boundary (Sixth Standard Parallel South) was independently resurveyed, superseding the Ford survey, and a portion of the subdivisional lines was resurveyed by Addison R. Flint, in 1855.

The Sixth Standard Parallel South was retraced by William H. Byars, in 1881.

A portion of the Sixth Standard Parallel South was resurveyed by Irving Zirpel, Jr., and William W. Glenn, in 1958.

The resurvey was executed by Gurdon S. Popken, Cadastral Surveyor, from September 26, 1974 to October 2, 1974, under Special Instructions dated August 21, 1974, which provide for the surveys included under Group No. 850, Oregon.

UNITED STATES DEPARTMENT OF THE INTERIOR
BUREAU OF LAND MANAGEMENT
Washington, D.C. January 5, 1977

This plat is strictly conformable to the approved field notes, and the survey, having been correctly executed in accordance with the requirements of law and the regulations of this Bureau, is hereby accepted.

For the Director

Acting Chief, Division of Cadastral Survey

Timber in this area consists of fir, cedar, madrone, alder, yew and oak.