7379

FILED
Date: 6/9/2010 By: JC
This survey consists of:
~~Map~~:
~~Narrative~~: VOL 56
~~Corner Rpt~~: PGS 22074-22099
DOUGLAS COUNTY SURVEYOR

OFFICIALLY FILED: 4/23/2010

TOWNSHIP 26 SOUTH, RANGE 7 WEST, OF THE WILLAMETTE MERIDIAN, OREGON

DEPENDENT RESURVEY AND SUBDIVISION OF SECTIONS 7 AND 9

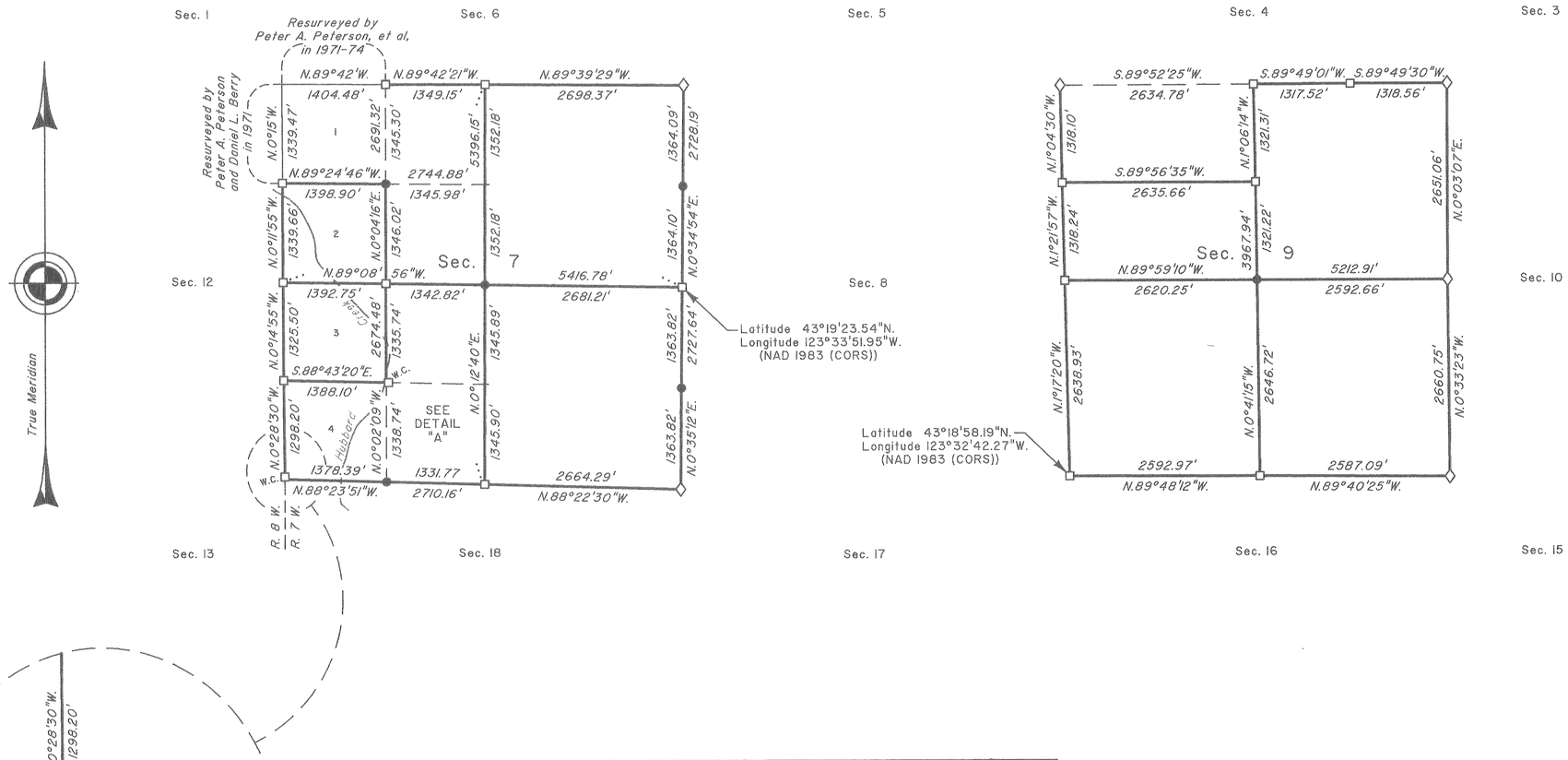

A history of surveys is contained in the field notes.

This plat represents a dependent resurvey of a portion of the west boundary, and subdivisional lines, T. 26 S., R. 7 W., Willamette Meridian, Oregon, designed to restore the corners in their true original locations according to the best available evidence, and the subdivision of sections 7 and 9.

Measured distances and directions have been adjusted by computer software that incorporates a least squares adjustment routine. The adjusted bearings and distances are reported to the nearest second and 0.01 foot.

Actual quantity acreages have been returned in tabular form for federal interest lands where indicated. The aliquot and lot will retain its designation even though the official acreage has changed. The aliquot part of a section will continue to be subdivided by legal subdivision in accordance with the Manual. When an area has been assigned a lot number, it may be further subdivide only by supplemental plat of another official Survey. Where not indicated, the lottings and areas are as shown on the plat approved January 17, 1895

The survey was executed by Timothy J. Moore, Cadastral Surveyor, and Robert H. Browning, Surveying Technician, beginning April 5, 2005, and completed June 23, 2005, pursuant to Special Instructions dated May 25, 2004, under Group Number 2075, Oregon.

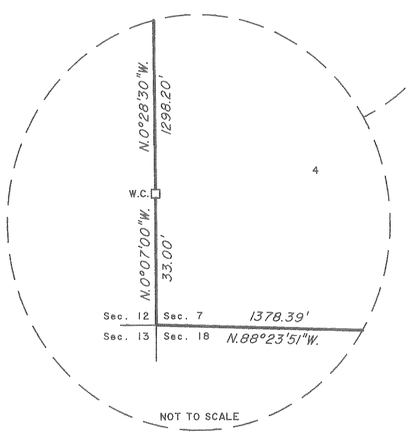

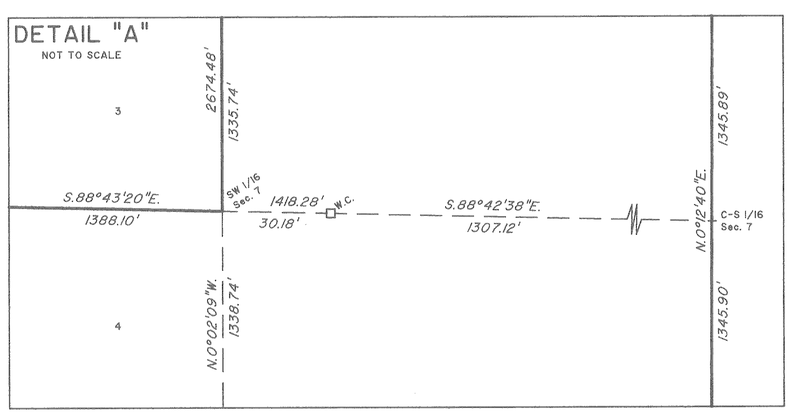

LEGAL SUBDIVISION	OFFICIAL ACRES
SECTION 7	
NE1/4 NE1/4	42.09
NW1/4 NE1/4	41.91
SW1/4 NE1/4	41.77
SE1/4 NE1/4	41.96
NE1/4 NW1/4	41.72
LOT 1	43.15
SE1/4 NW1/4	41.64
NE1/4 SW1/4	41.24
LOT 4	42.37
SE1/4 SW1/4	41.11
NE1/4 SE1/4	41.77
NW1/4 SE1/4	41.49
SW1/4 SE1/4	41.35
SE1/4 SE1/4	41.63

LEGAL SUBDIVISION	OFFICIAL ACRES
SECTION 9	
NE1/4 NE1/4	39.92
NW1/4 NE1/4	39.76
SW1/4 NE1/4	39.44
SE1/4 NE1/4	39.58
SW1/4 NW1/4	39.78
SE1/4 NW1/4	39.83
NE1/4 SW1/4	39.46
NW1/4 SW1/4	39.60
SW1/4 SW1/4	39.66
SE1/4 SW1/4	39.39
NE1/4 SE1/4	39.51
NW1/4 SE1/4	39.41
SW1/4 SE1/4	39.37
SE1/4 SE1/4	39.47

LEGEND

- ◇ Original corner previously remonumented
- □ Corner previously established or reestablished
- ● Corner established or reestablished this survey
- \+ Corner point calculated, no monument set

UNITED STATES DEPARTMENT OF THE INTERIOR
BUREAU OF LAND MANAGEMENT

Portland, Oregon

This plat is strictly conformable to the approved field notes, and the survey, having been correctly executed in accordance with the requirements of law and the regulations of this Bureau, is hereby accepted.

For the Director

Mary J. M. Hutchison

Chief Cadastral Surveyor of Oregon

March 9, 2010

Date

JJ