TOWNSHIP 24 SOUTH, RANGE 4 WEST, OF THE WILLAMETTE MERIDIAN, OREGON

DEPENDENT RESURVEY

FILED
Date: 2/4/2014 By: JC
This survey consists of:
Map: T24-4W 2014-1
~~Narrative:~~ VOL. 58 PAGES
~~Corner Rpt:~~ 23000-23011
DOUGLAS COUNTY SURVEYOR

OFFICIALLY FILED: 12/24/2013

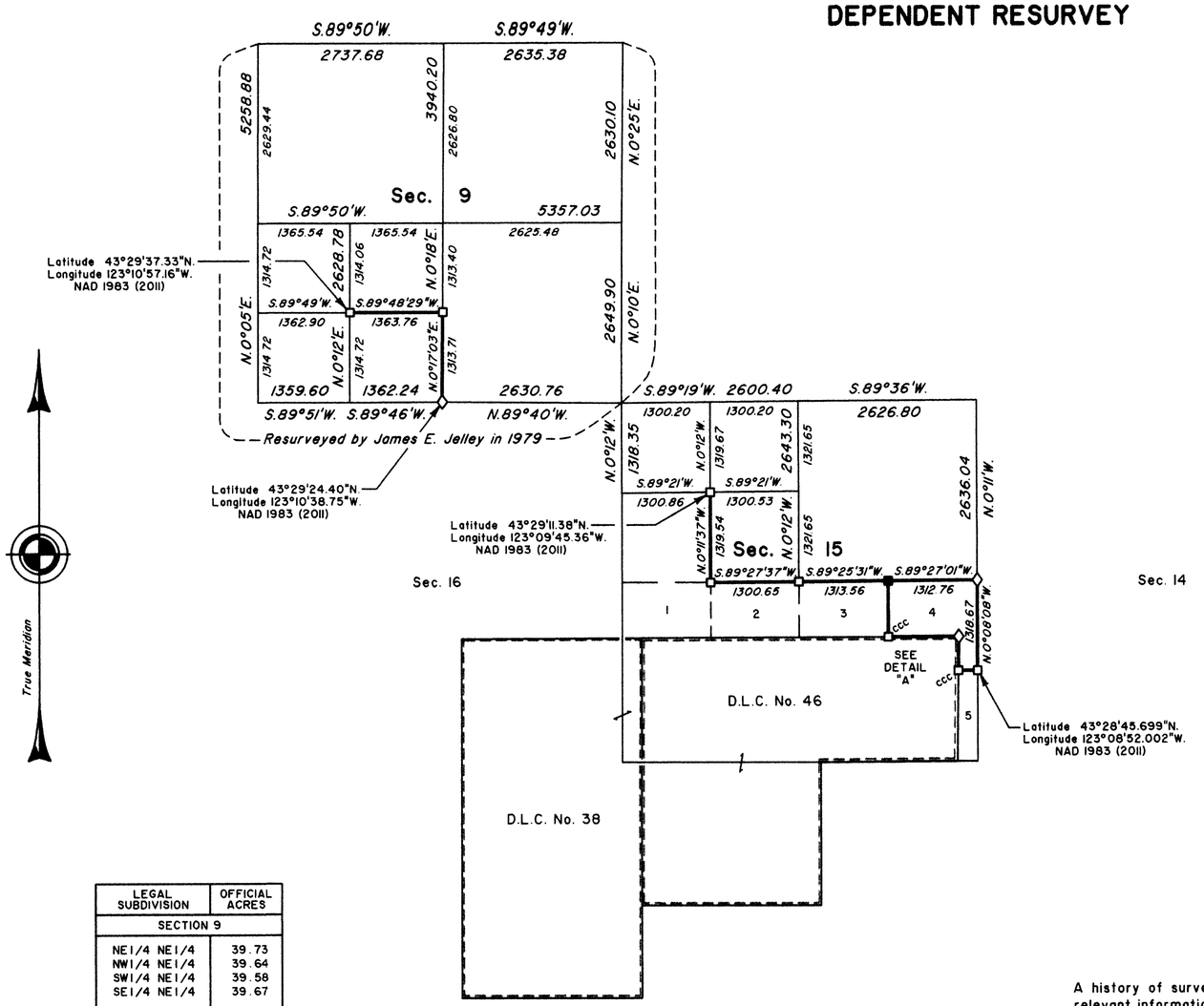

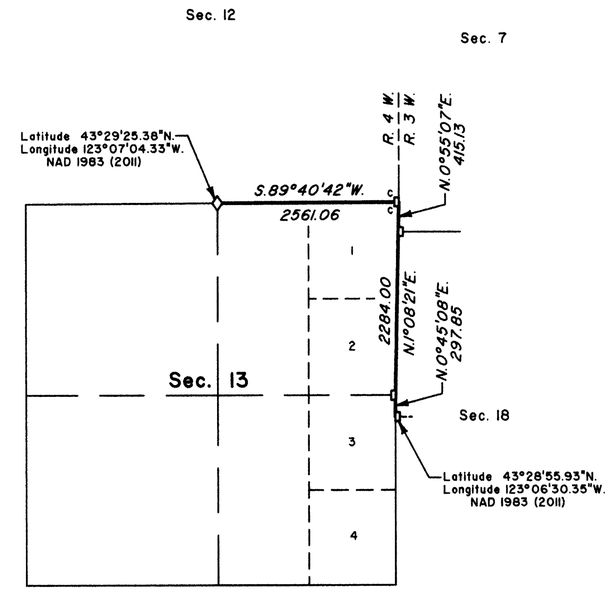

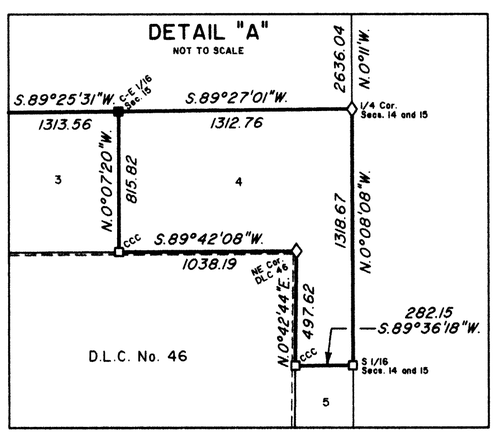

LEGAL SUBDIVISION	OFFICIAL ACRES
SECTION 9	
NE1/4 NE1/4	39.73
NW1/4 NE1/4	39.64
SW1/4 NE1/4	39.58
SE1/4 NE1/4	39.67
NE1/4 NW1/4	41.17
NW1/4 NW1/4	41.22
SW1/4 NW1/4	41.17
SE1/4 NW1/4	41.12
NE1/4 SW1/4	41.14
NW1/4 SW1/4	41.12
SW1/4 SW1/4	41.09
NE1/4 SE1/4	39.91
NW1/4 SE1/4	39.72
SW1/4 SE1/4	39.74
SE1/4 SE1/4	39.94
SECTION 15	
LOT 4	27.85
NE1/4 NE1/4	39.76
NW1/4 NE1/4	39.83
SW1/4 NE1/4	39.82
SE1/4 NE1/4	39.75
NE1/4 NW1/4	39.44
NW1/4 NW1/4	39.39
SE1/4 NW1/4	39.43
TOTAL AREA FEDERAL INTEREST LAND RESURVEYED IN SECTIONS 9 AND 15	911.23

A history of surveys, corner descriptions, and other relevant information are contained in the field notes.

This plat represents the dependent resurvey of portions of the east boundary and subdivisional lines, subdivision of section lines of sections 9 and 15, and Donation Land Claim No. 46, designed to restore the corners in their true original locations according to the best available evidence, Township 24 South, Range 4 West, Willamette Meridian, Oregon.

Official areas based on the measurements of this survey have been returned for Federal interest land where indicated. Aliquot part legal subdivision retain their aliquot characteristics and refer to precisely the same land as that which was previously identified by its original survey or description. A lot can only be subdivided by survey or supplemental plat. Except as indicated hereon, the lottings and areas are as shown on the plats approved June 1, 1860 and November 6, 1897, and the plats accepted August 28, 1981 and November 7, 1986.

Survey executed by George M. Winter, Cadastral Surveyor, beginning September 10, 2012, and completed November 1, 2012, pursuant to special instructions approved July 31, 2012, for Group No. 2656, Oregon.

NOTE:
Unless otherwise noted, the lightweight lines with bearings and distances of section 9 were surveyed by Lance J. Bishop and James L. White in 1984-85.

The lightweight lines with bearings and distances of section 15 were surveyed by James E. Jelley in 1979.

LEGEND

- ◇ Original corner previously remonumented
- □ Corner previously established or reestablished
- ■ Corner previously established or reestablished; remonumented this survey

UNITED STATES DEPARTMENT OF THE INTERIOR
BUREAU OF LAND MANAGEMENT

Portland, Oregon

This plat is strictly conformable to the approved field notes, and the survey, having been correctly executed in accordance with the requirements of law and the regulations of this Bureau, is hereby accepted.

For the Director

Mary J. M. Hartl

Chief Cadastral Surveyor of Oregon

November 19, 2013
Date

1500 1000 500 0 1500 3000 4500 6000
Scale in Feet

33